REGIONALLY SIGNIFICANT NATURAL RESOURCES

1:100,000 INDEX MAP

NORTH CENTRAL FLORIDA REGIONAL PLANNING DISTRICT

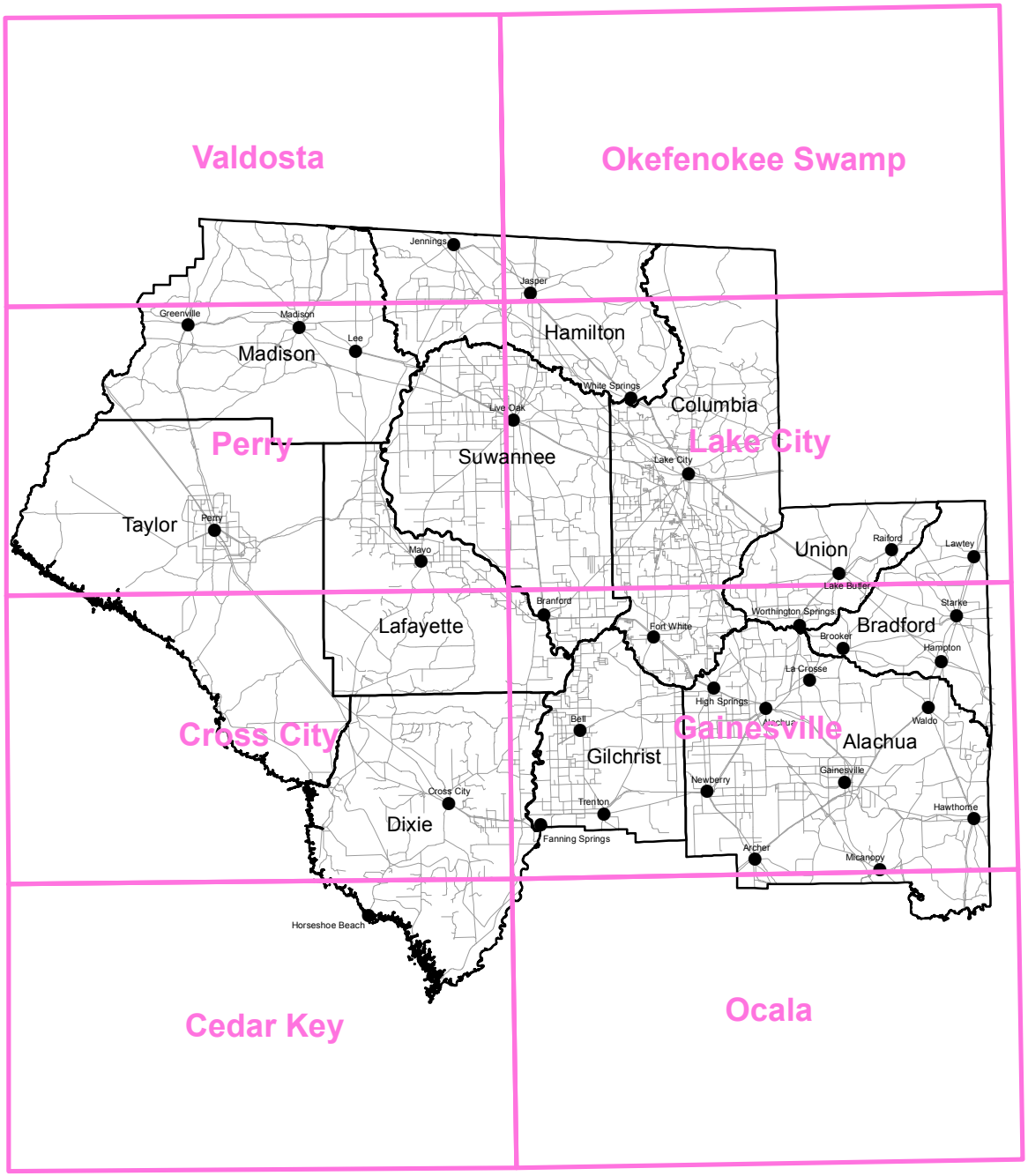

County Boundaries
1:100,000 Grid

Please choose map set below

- Coastal and Marine Resources
- Ground Water Resources
- Natural Systems
- Planning And Resource Management Areas 1
- Planning And Resource Management Areas 2
- Surface Water Resources

For planning purposes only. The map has been prepared as part of a strategic regional planning program and should be used only in conjunction with the text of the NORTH CENTRAL FLORIDA STRATEGIC REGIONAL POLICY PLAN. It is inappropriate to use this map for the review of development proposals or permits. The information does not, nor should it be interpreted to, represent the jurisdictional limits of any federal, state, or local regulatory program. The delineation of resources on this map is not intended to establish the future geographical scope of such programs.

5 0 5 10 15 20 25 Miles

North Central Florida Regional Planning Council

N

October 27, 2011

W:\Kevin\SRPP2011\October_27_2011\Index100000.mxd

REGIONALLY SIGNIFICANT NATURAL RESOURCES

1:100,000 INDEX MAP

NORTH CENTRAL FLORIDA REGIONAL PLANNING DISTRICT

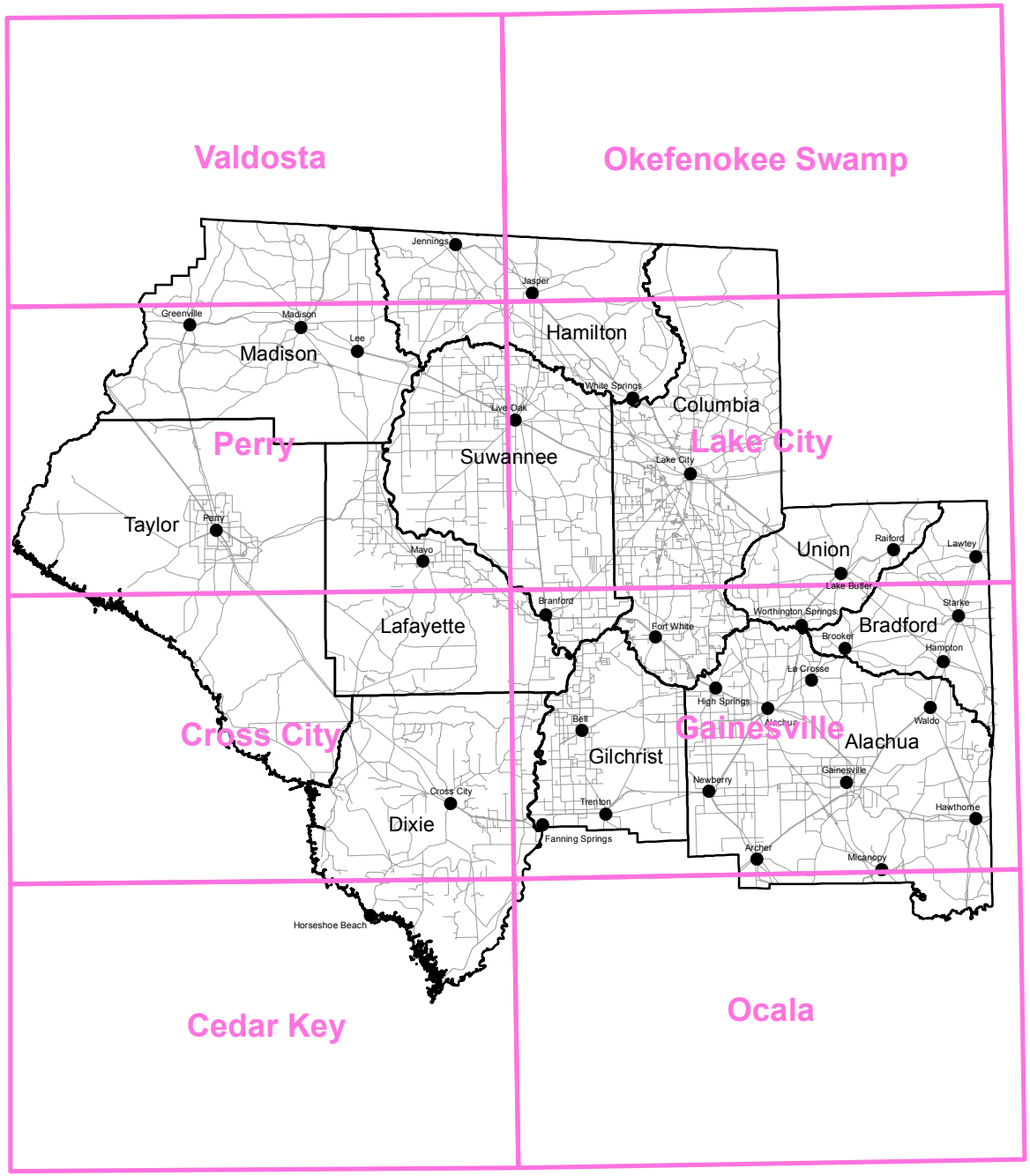

COASTAL AND MARINE RESOURCES

Index Map

Please choose grid to view

Return to Main Index

For planning purposes only. The map has been prepared as part of a strategic regional planning program and should be used only in conjunction with the text of the NORTH CENTRAL FLORIDA STRATEGIC REGIONAL POLICY PLAN. It is inappropriate to use this map for the review of development proposals or permits. The information does not, nor should it be interpreted to, represent the jurisdictional limits of any federal, state, or local regulatory program. The delineation of resources on this map is not intended to establish the future geographical scope of such programs.

5 0 5 10 15 20 25 Miles

North Central Florida Regional Planning Council

N

October 27, 2011

County Boundaries

1:100,000 Grid

W:\Kevin\SRPP2011\October_27_2011\Index100000.mxd

REGIONALLY SIGNIFICANT NATURAL RESOURCES

1:100,000 INDEX MAP

NORTH CENTRAL FLORIDA REGIONAL PLANNING DISTRICT

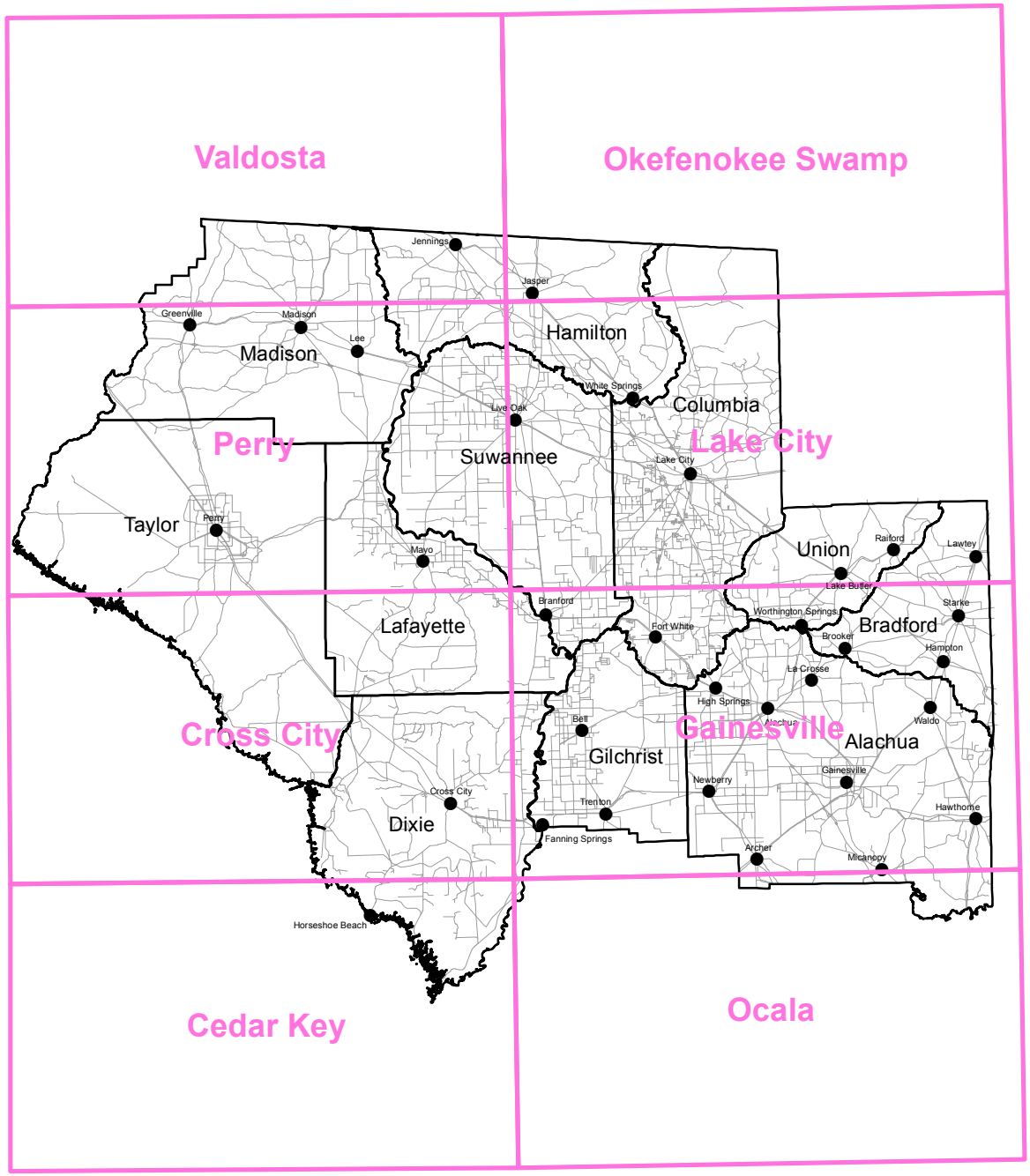

County Boundaries
1:100,000 Grid

GROUND WATER RESOURCES

Index Map

Please choose grid to view

Return to Main Index

For planning purposes only. The map has been prepared as part of a strategic regional planning program and should be used only in conjunction with the text of the NORTH CENTRAL FLORIDA STRATEGIC REGIONAL POLICY PLAN. It is inappropriate to use this map for the review of development proposals or permits. The information does not, nor should it be interpreted to, represent the jurisdictional limits of any federal, state, or local regulatory program. The delineation of resources on this map is not intended to establish the future geographical scope of such programs.

5 0 5 10 15 20 25 Miles

North Central Florida Regional Planning Council

N

October 27, 2011

W:\Kevin\SRPP2011\October_27_2011\Index100000.mxd

REGIONALLY SIGNIFICANT NATURAL RESOURCES

1:100,000 INDEX MAP

NORTH CENTRAL FLORIDA REGIONAL PLANNING DISTRICT

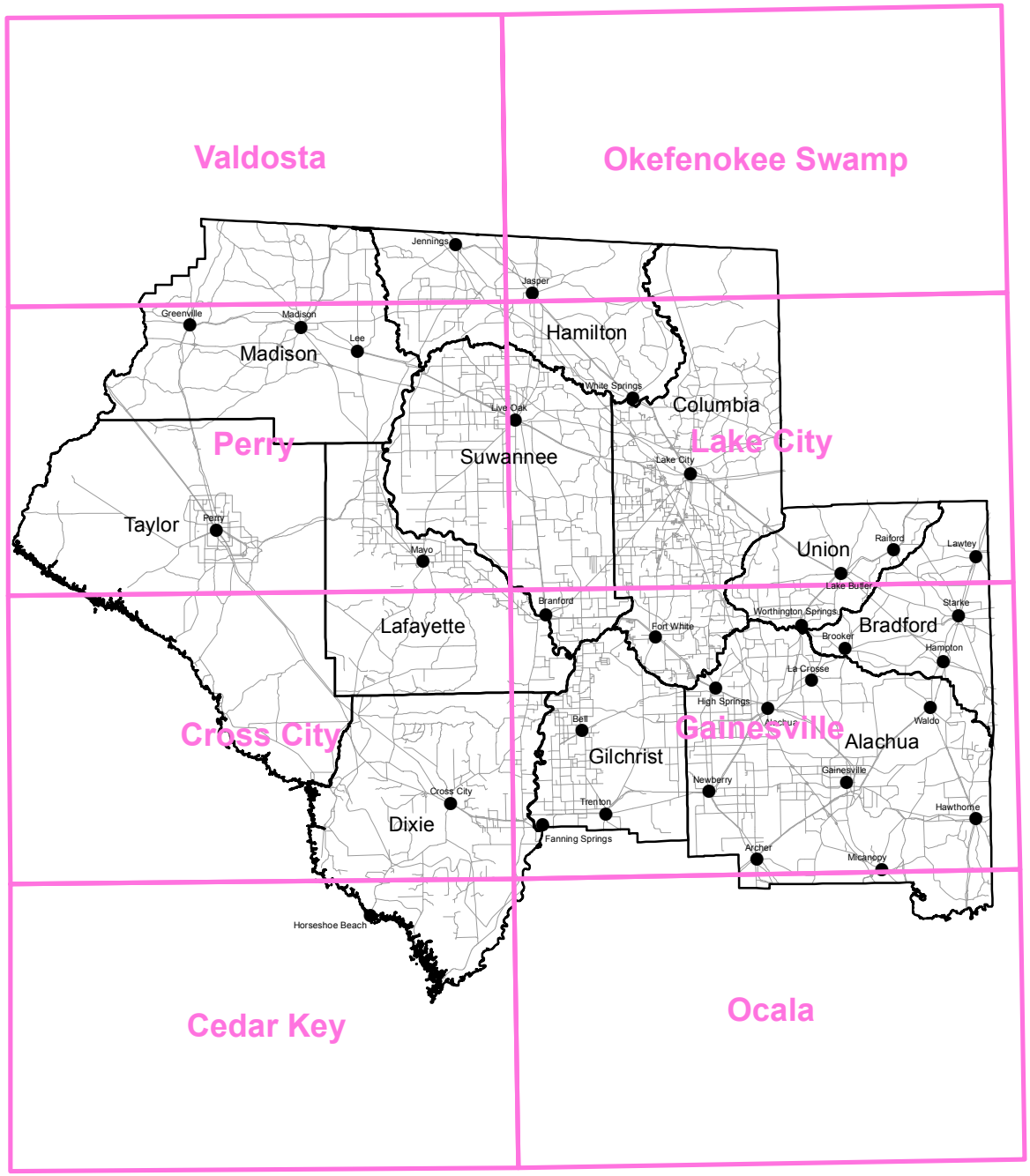

County Boundaries
1:100,000 Grid

NATURAL SYSTEMS

Index Map

Please choose grid to view

Return to Main Index

For planning purposes only. The map has been prepared as part of a strategic regional planning program and should be used only in conjunction with the text of the NORTH CENTRAL FLORIDA STRATEGIC REGIONAL POLICY PLAN. It is inappropriate to use this map for the review of development proposals or permits. The information does not, nor should it be interpreted to, represent the jurisdictional limits of any federal, state, or local regulatory program. The delineation of resources on this map is not intended to establish the future geographical scope of such programs.

5 0 5 10 15 20 25 Miles

North Central Florida Regional Planning Council

N

October 27, 2011

W:\Kevin\SRPP2011\October_27_2011\Index100000.mxd

REGIONALLY SIGNIFICANT NATURAL RESOURCES

1:100,000 INDEX MAP

NORTH CENTRAL FLORIDA REGIONAL PLANNING DISTRICT

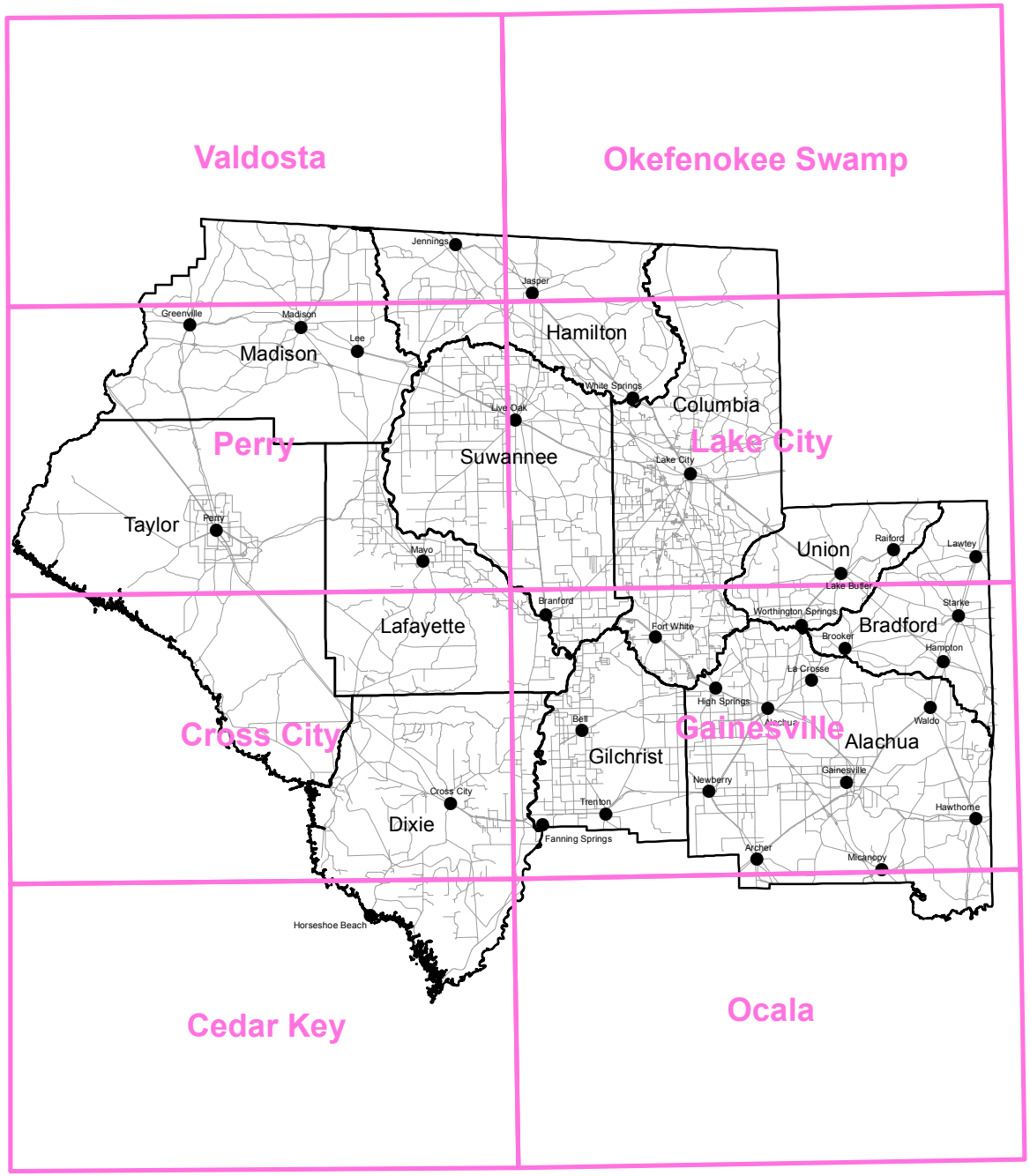

County Boundaries
1:100,000 Grid

PLANNING AND RESOURCE MANAGEMENT AREAS 1

Index Map

Please choose grid to view

Return to Main Index

For planning purposes only. The map has been prepared as part of a strategic regional planning program and should be used only in conjunction with the text of the NORTH CENTRAL FLORIDA STRATEGIC REGIONAL POLICY PLAN. It is inappropriate to use this map for the review of development proposals or permits. The information does not, nor should it be interpreted to, represent the jurisdictional limits of any federal, state, or local regulatory program. The delineation of resources on this map is not intended to establish the future geographical scope of such programs.

5 0 5 10 15 20 25 Miles

North Central Florida Regional Planning Council

N

October 27, 2011

W:\Kevin\SRPP2011\October_27_2011\Index100000.mxd

REGIONALLY SIGNIFICANT NATURAL RESOURCES

1:100,000 INDEX MAP

NORTH CENTRAL FLORIDA REGIONAL PLANNING DISTRICT

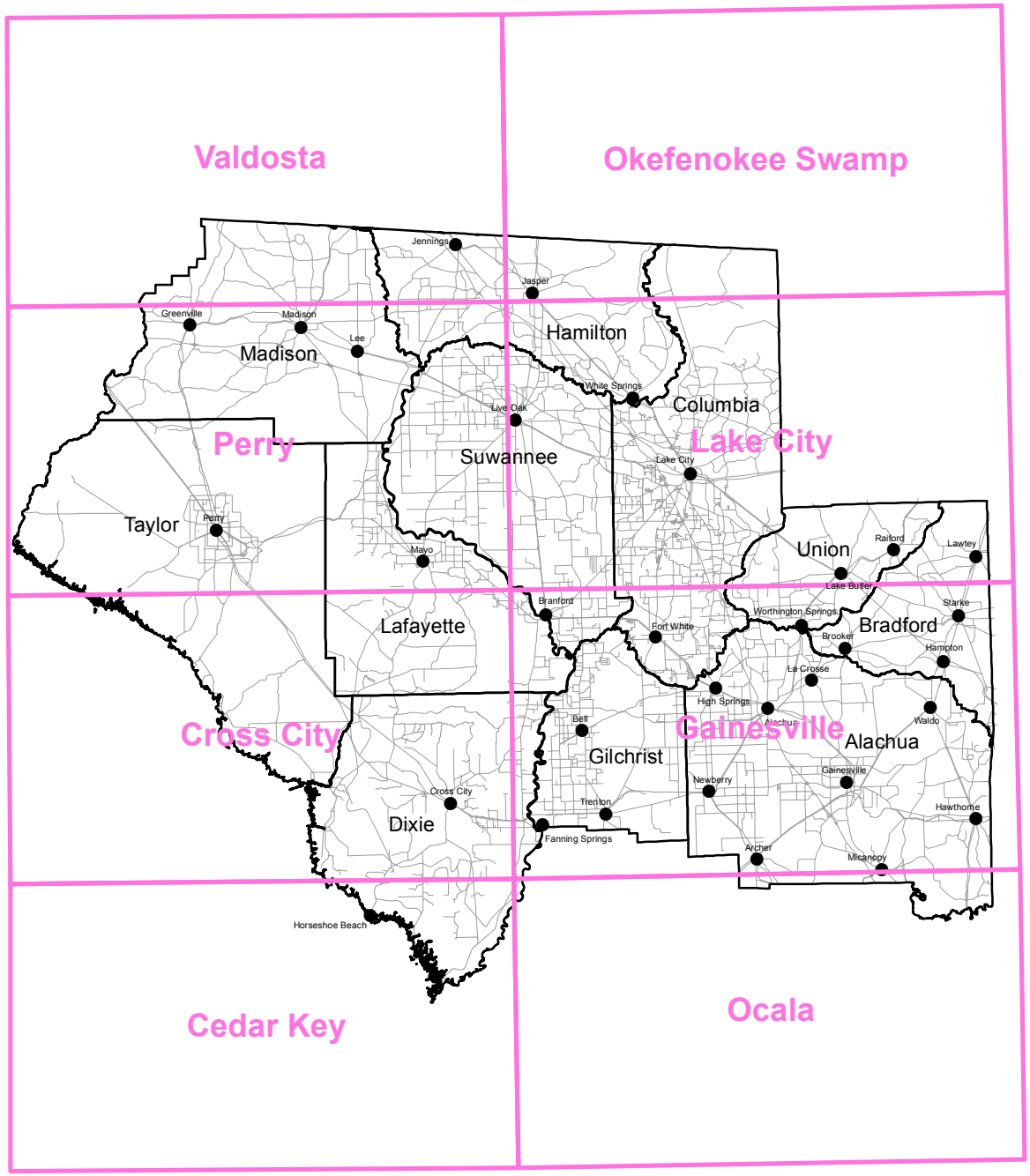

County Boundaries
1:100,000 Grid

PLANNING AND RESOURCE MANAGEMENT AREAS 2

Index Map

Please choose grid to view

Return to Main Index

For planning purposes only. The map has been prepared as part of a strategic regional planning program and should be used only in conjunction with the text of the NORTH CENTRAL FLORIDA STRATEGIC REGIONAL POLICY PLAN. It is inappropriate to use this map for the review of development proposals or permits. The information does not, nor should it be interpreted to, represent the jurisdictional limits of any federal, state, or local regulatory program. The delineation of resources on this map is not intended to establish the future geographical scope of such programs.

5 0 5 10 15 20 25 Miles

North Central Florida Regional Planning Council

N

October 27, 2011

W:\Kevin\SRPP2011\October_27_2011\Index100000.mxd

REGIONALLY SIGNIFICANT NATURAL RESOURCES

1:100,000 INDEX MAP

NORTH CENTRAL FLORIDA REGIONAL PLANNING DISTRICT

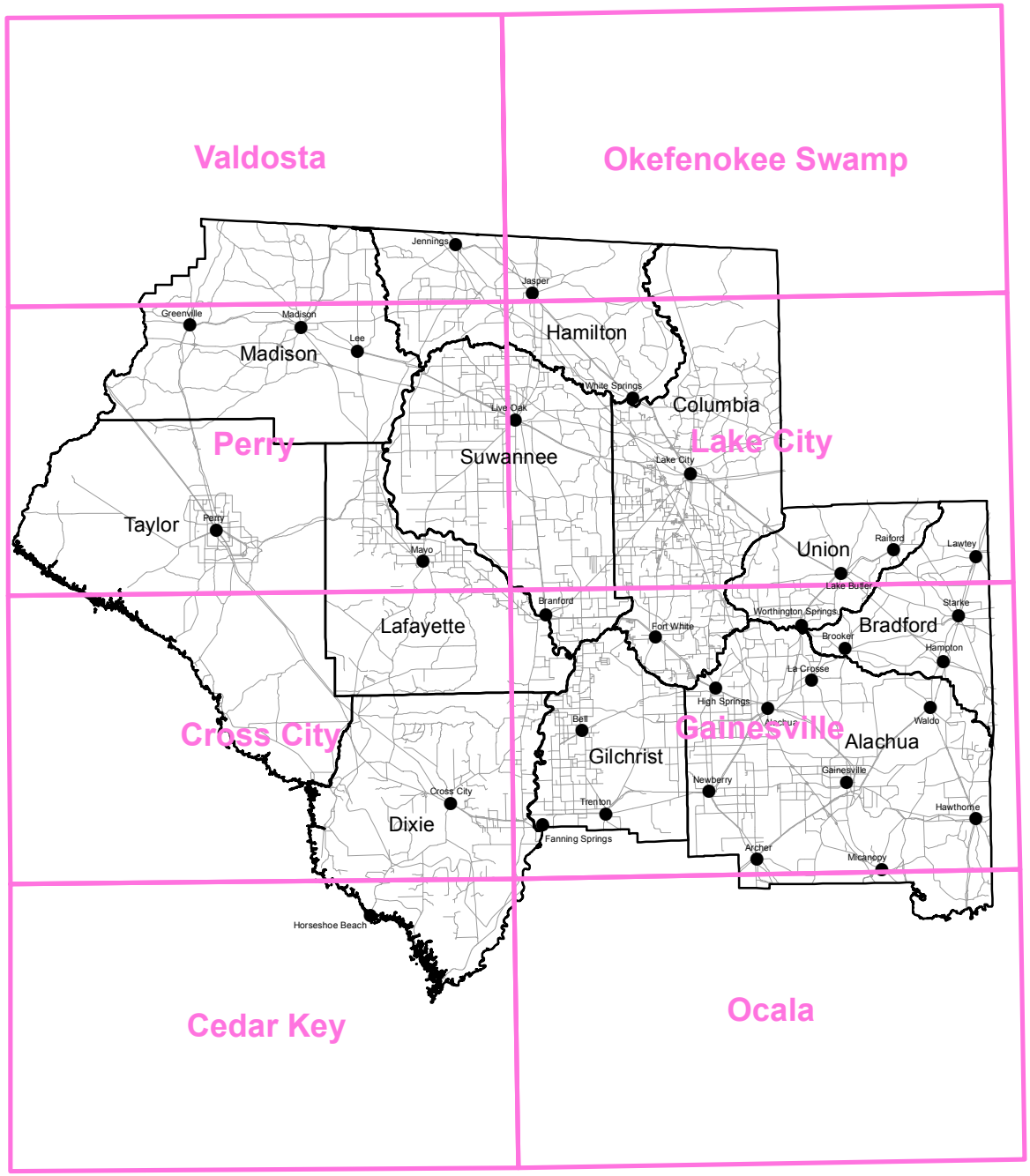

County Boundaries
1:100,000 Grid

SURFACE WATER RESOURCES

Index Map

Please choose grid to view

Return to Main Index

For planning purposes only. The map has been prepared as part of a strategic regional planning program and should be used only in conjunction with the text of the NORTH CENTRAL FLORIDA STRATEGIC REGIONAL POLICY PLAN. It is inappropriate to use this map for the review of development proposals or permits. The information does not, nor should it be interpreted to, represent the jurisdictional limits of any federal, state, or local regulatory program. The delineation of resources on this map is not intended to establish the future geographical scope of such programs.

5 0 5 10 15 20 25 Miles

North Central Florida Regional Planning Council

N

October 27, 2011

W:\Kevin\SRPP2011\October_27_2011\Index100000.mxd

Cross City

Return to Index

REGIONALLY SIGNIFICANT NATURAL RESOURCES
COASTAL AND MARINE RESOURCES
NORTH CENTRAL FLORIDA REGIONAL PLANNING DISTRICT

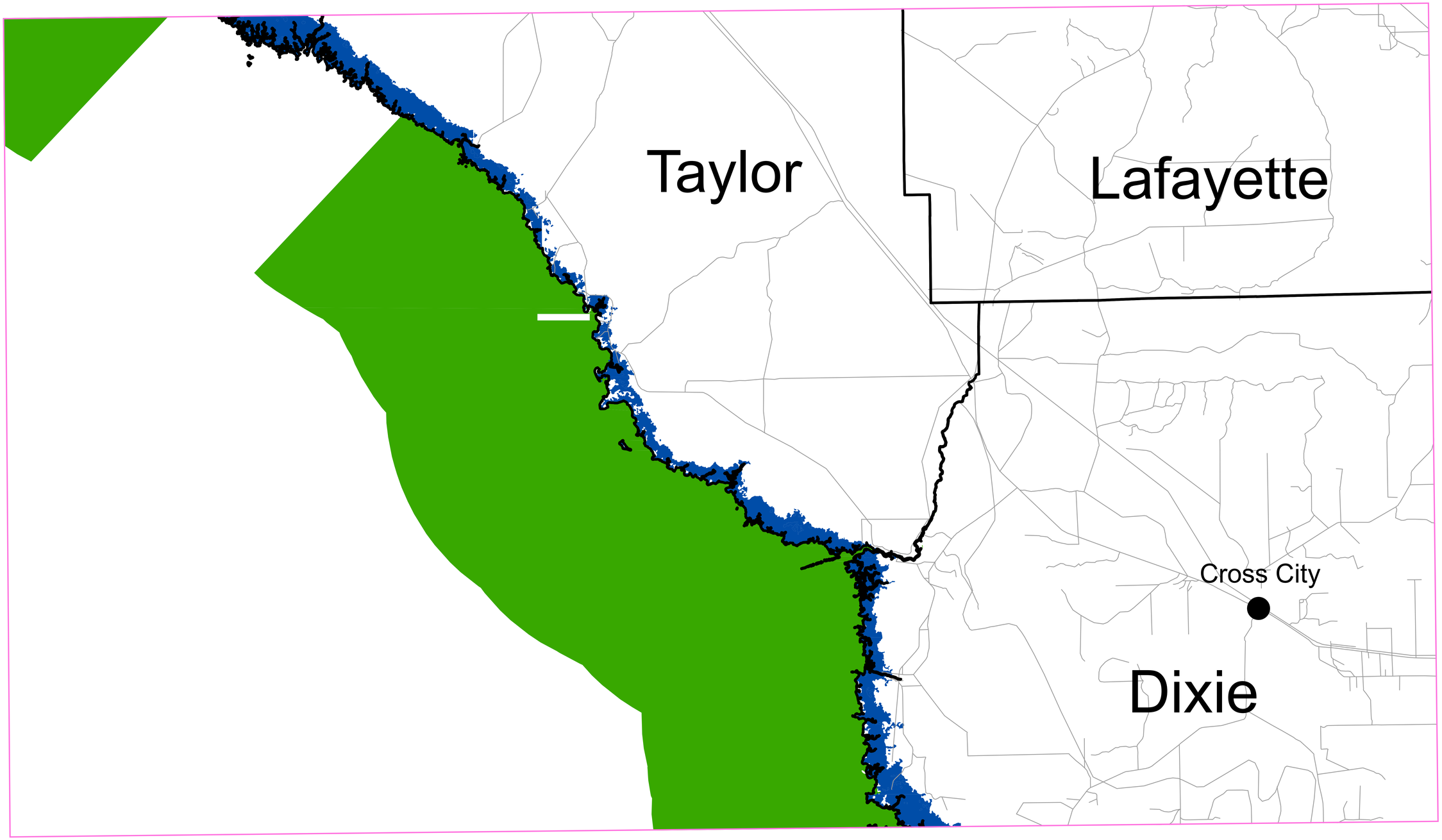

For planning purposes only. The map has been prepared as part of a strategic regional planning program and should be used only in conjunction with the text of the NORTH CENTRAL FLORIDA STRATEGIC REGIONAL POLICY PLAN. It is inappropriate to use this map for the review of development proposals or permits. The information does not, nor should it be interpreted to, represent the jurisdictional limits of any federal, state, or local regulatory program. The delineation of resources on this map is not intended to establish the future geographical scope of such programs.

5 0 5 10 Miles

1:100,000

North Central Florida Regional Planning Council

N

October 27, 2011

County Boundaries
Big Bend Salt Marsh
Big Bend Seagrass Beds

SOURCE:
Big Bend Salt Marsh - Suwannee River Water Management District, 1997.
Big Bend Seagrass Beds - University of Florida, Geoplan Center 1999.

W:\Kevin\SRPP2011\October_27_2011\CoastalAndMarineResourcesCC.mxd

Cedar Key

Return to Index

REGIONALLY SIGNIFICANT NATURAL RESOURCES
COASTAL AND MARINE RESOURCES
NORTH CENTRAL FLORIDA REGIONAL PLANNING DISTRICT

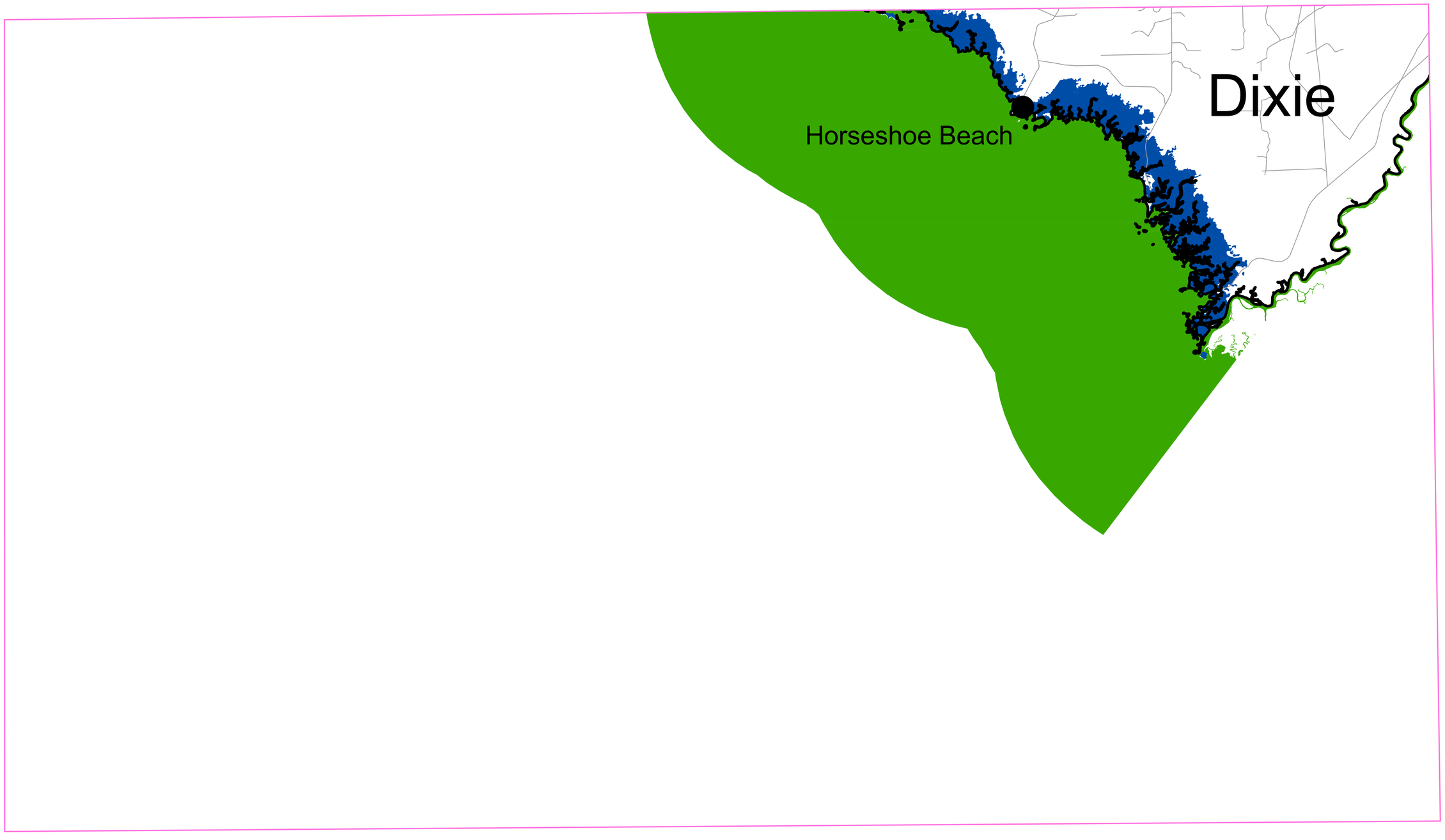

For planning purposes only. The map has been prepared as part of a strategic regional planning program and should be used only in conjunction with the text of the NORTH CENTRAL FLORIDA STRATEGIC REGIONAL POLICY PLAN. It is inappropriate to use this map for the review of development proposals or permits. The information does not, nor should it be interpreted to, represent the jurisdictional limits of any federal, state, or local regulatory program. The delineation of resources on this map is not intended to establish the future geographical scope of such programs.

5 0 5 10 Miles

1:100,000

County Boundaries
Big Bend Salt Marsh
Big Bend Seagrass Beds

SOURCE:
Big Bend Salt Marsh - Suwannee River Water Management District, 1997.
Big Bend Seagrass Beds - University of Florida, Geoplan Center 1999.

North Central Florida Regional Planning Council

N

October 27, 2011

W:\Kevin\SRPP2011\October_27_2011\CoastalAndMarineResourcesCK.mxd

Gainesville

Return to Index

REGIONALLY SIGNIFICANT NATURAL RESOURCES
COASTAL AND MARINE RESOURCES
NORTH CENTRAL FLORIDA REGIONAL PLANNING DISTRICT

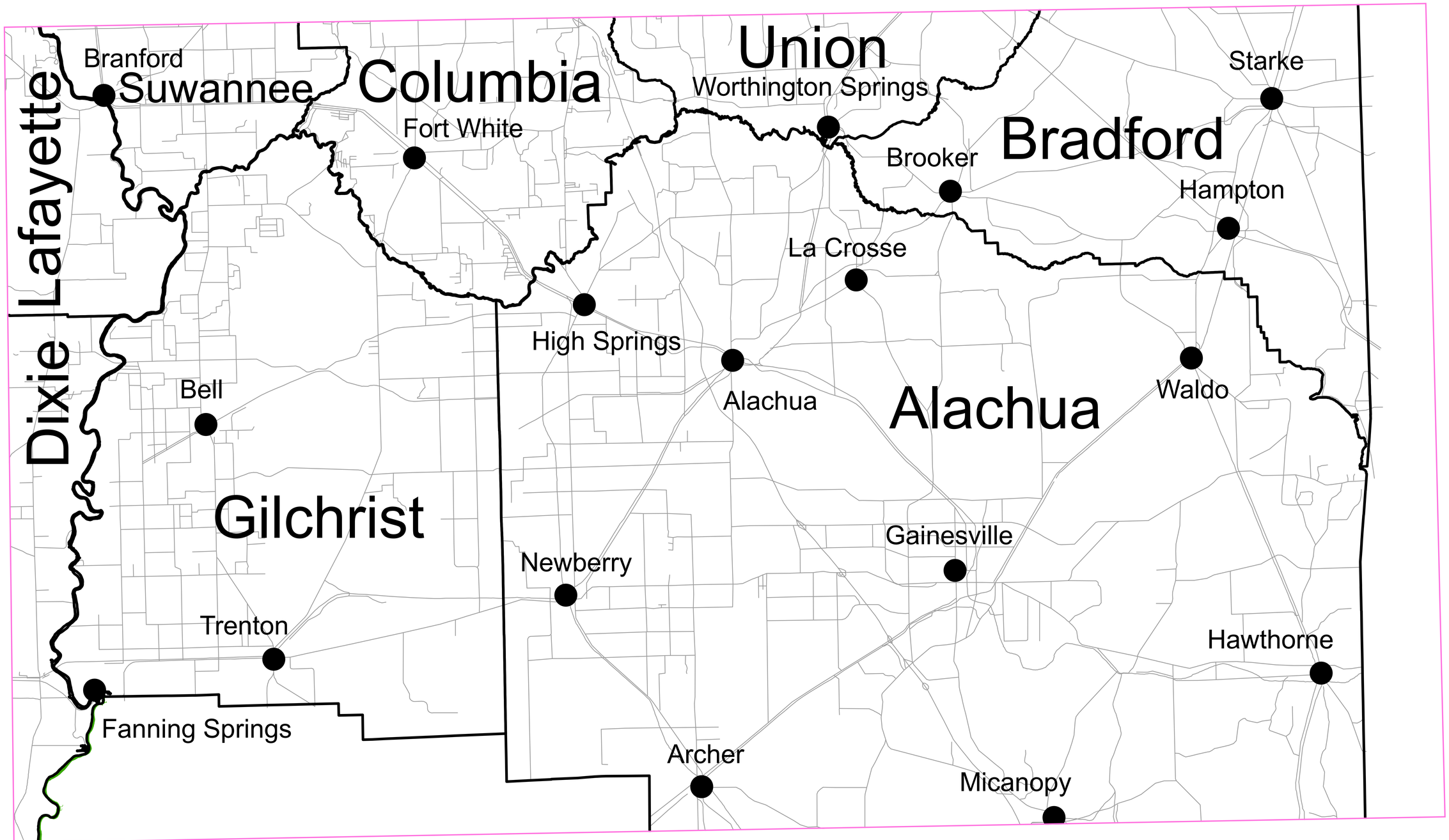

For planning purposes only. The map has been prepared as part of a strategic regional planning program and should be used only in conjunction with the text of the NORTH CENTRAL FLORIDA STRATEGIC REGIONAL POLICY PLAN. It is inappropriate to use this map for the review of development proposals or permits. The information does not, nor should it be interpreted to, represent the jurisdictional limits of any federal, state, or local regulatory program. The delineation of resources on this map is not intended to establish the future geographical scope of such programs.

5 0 5 10 Miles

1:100,000

County Boundaries
Big Bend Salt Marsh
Big Bend Seagrass Beds

SOURCE:
Big Bend Salt Marsh - Suwannee River Water Management District, 1997.
Big Bend Seagrass Beds - University of Florida, Geoplan Center 1999.

North Central Florida Regional Planning Council

N

October 27, 2011

W:\Kevin\SRPP2011\October_27_2011\CoastalAndMarineResourcesG.mxd

Lake City

Return to Index

REGIONALLY SIGNIFICANT NATURAL RESOURCES
COASTAL AND MARINE RESOURCES
NORTH CENTRAL FLORIDA REGIONAL PLANNING DISTRICT

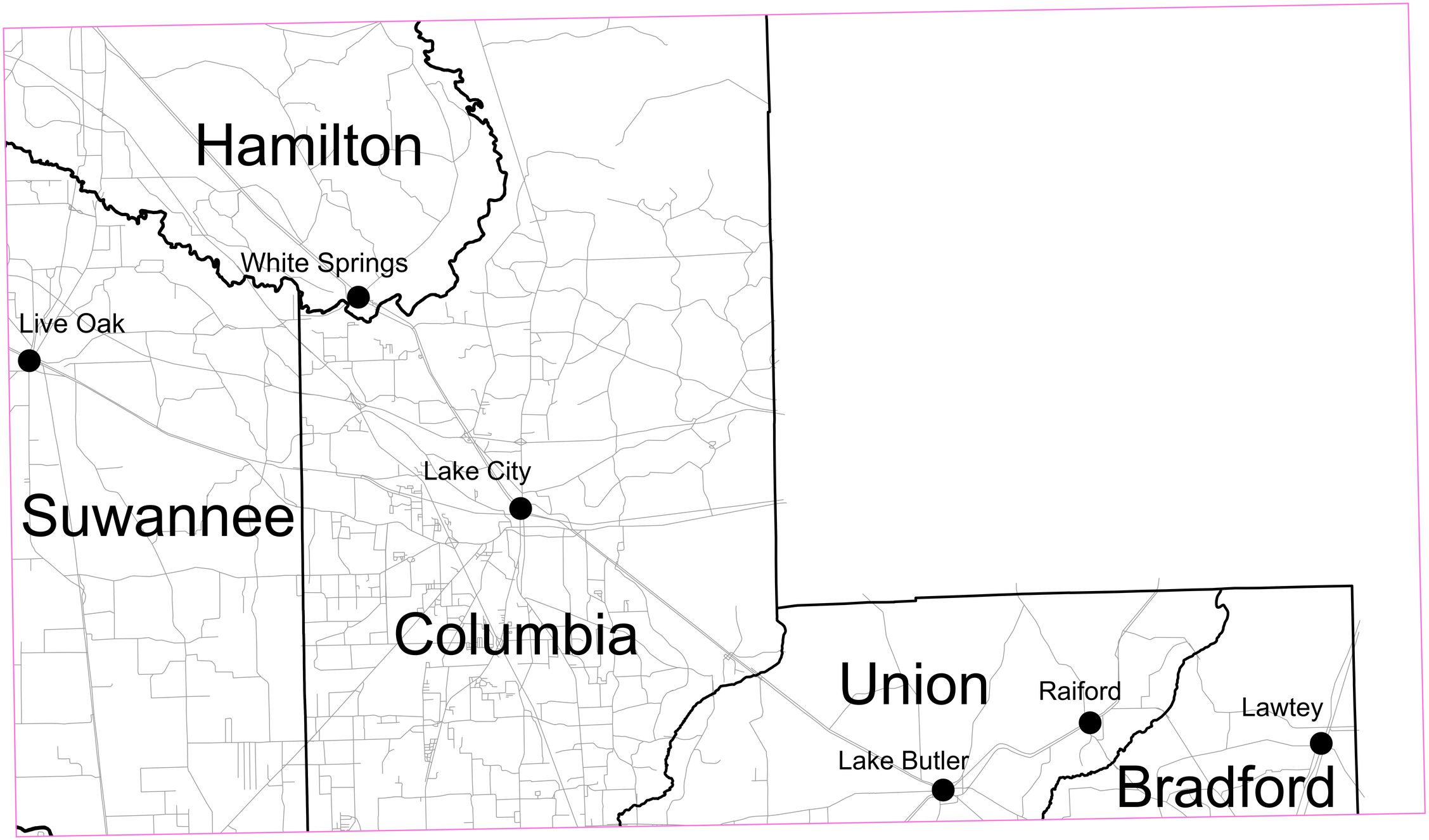

For planning purposes only. The map has been prepared as part of a strategic regional planning program and should be used only in conjunction with the text of the NORTH CENTRAL FLORIDA STRATEGIC REGIONAL POLICY PLAN. It is inappropriate to use this map for the review of development proposals or permits. The information does not, nor should it be interpreted to, represent the jurisdictional limits of any federal, state, or local regulatory program. The delineation of resources on this map is not intended to establish the future geographical scope of such programs.

5 0 5 10 Miles

1:100,000

County Boundaries
Big Bend Salt Marsh
Big Bend Seagrass Beds

SOURCE:
Big Bend Salt Marsh - Suwannee River Water Management District, 1997.
Big Bend Seagrass Beds - University of Florida, Geoplan Center 1999.

North Central Florida Regional Planning Council

N

October 27, 2011

W:\Kevin\SRPP2011\October_27_2011\CoastalAndMarineResourcesLC.mxd

Ocala

Return to Index

REGIONALLY SIGNIFICANT NATURAL RESOURCES
COASTAL AND MARINE RESOURCES
NORTH CENTRAL FLORIDA REGIONAL PLANNING DISTRICT

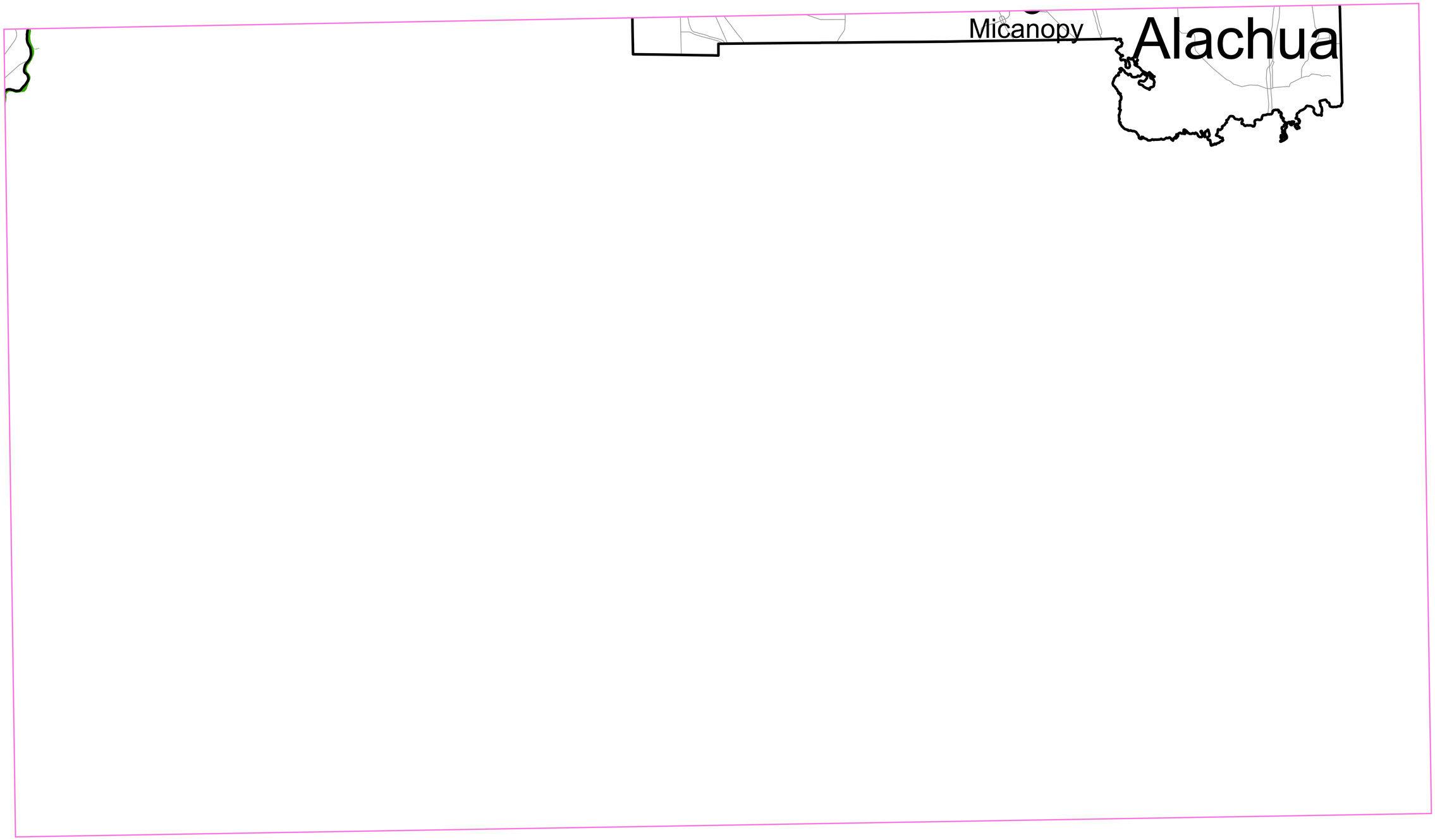

For planning purposes only. The map has been prepared as part of a strategic regional planning program and should be used only in conjunction with the text of the NORTH CENTRAL FLORIDA STRATEGIC REGIONAL POLICY PLAN. It is inappropriate to use this map for the review of development proposals or permits. The information does not, nor should it be interpreted to, represent the jurisdictional limits of any federal, state, or local regulatory program. The delineation of resources on this map is not intended to establish the future geographical scope of such programs.

5 0 5 10 Miles

1:100,000

County Boundaries
Big Bend Salt Marsh
Big Bend Seagrass Beds

SOURCE:
Big Bend Salt Marsh - Suwannee River Water Management District, 1997.
Big Bend Seagrass Beds - University of Florida, Geoplan Center 1999.

North Central Florida Regional Planning Council

N

October 27, 2011

W:\Kevin\SRPP2011\October_27_2011\CoastalAndMarineResourcesO.mxd

Okefenokee Swamp

Return to Index

REGIONALLY SIGNIFICANT NATURAL RESOURCES
COASTAL AND MARINE RESOURCES
NORTH CENTRAL FLORIDA REGIONAL PLANNING DISTRICT

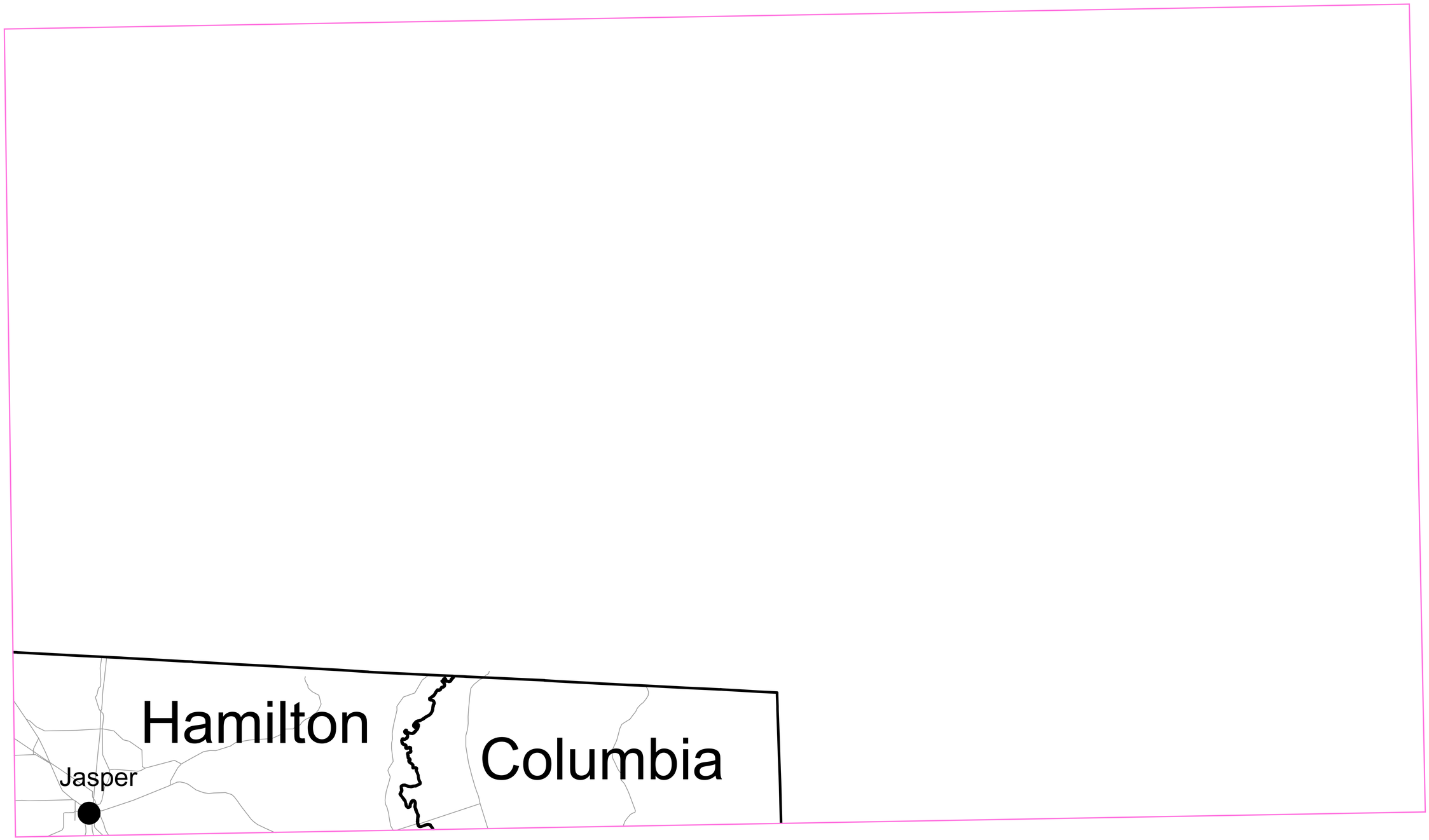

For planning purposes only. The map has been prepared as part of a strategic regional planning program and should be used only in conjunction with the text of the NORTH CENTRAL FLORIDA STRATEGIC REGIONAL POLICY PLAN. It is inappropriate to use this map for the review of development proposals or permits. The information does not, nor should it be interpreted to, represent the jurisdictional limits of any federal, state, or local regulatory program. The delineation of resources on this map is not intended to establish the future geographical scope of such programs.

5 0 5 10 Miles

1:100,000

County Boundaries
Big Bend Salt Marsh
Big Bend Seagrass Beds

SOURCE:
Big Bend Salt Marsh - Suwannee River Water Management District, 1997.
Big Bend Seagrass Beds - University of Florida, Geoplan Center 1999.

North Central Florida Regional Planning Council

N

October 27, 2011

W:\Kevin\SRPP2011\October_27_2011\CoastalAndMarineResourcesOS.mxd

Perry

Return to Index

REGIONALLY SIGNIFICANT NATURAL RESOURCES
COASTAL AND MARINE RESOURCES
NORTH CENTRAL FLORIDA REGIONAL PLANNING DISTRICT

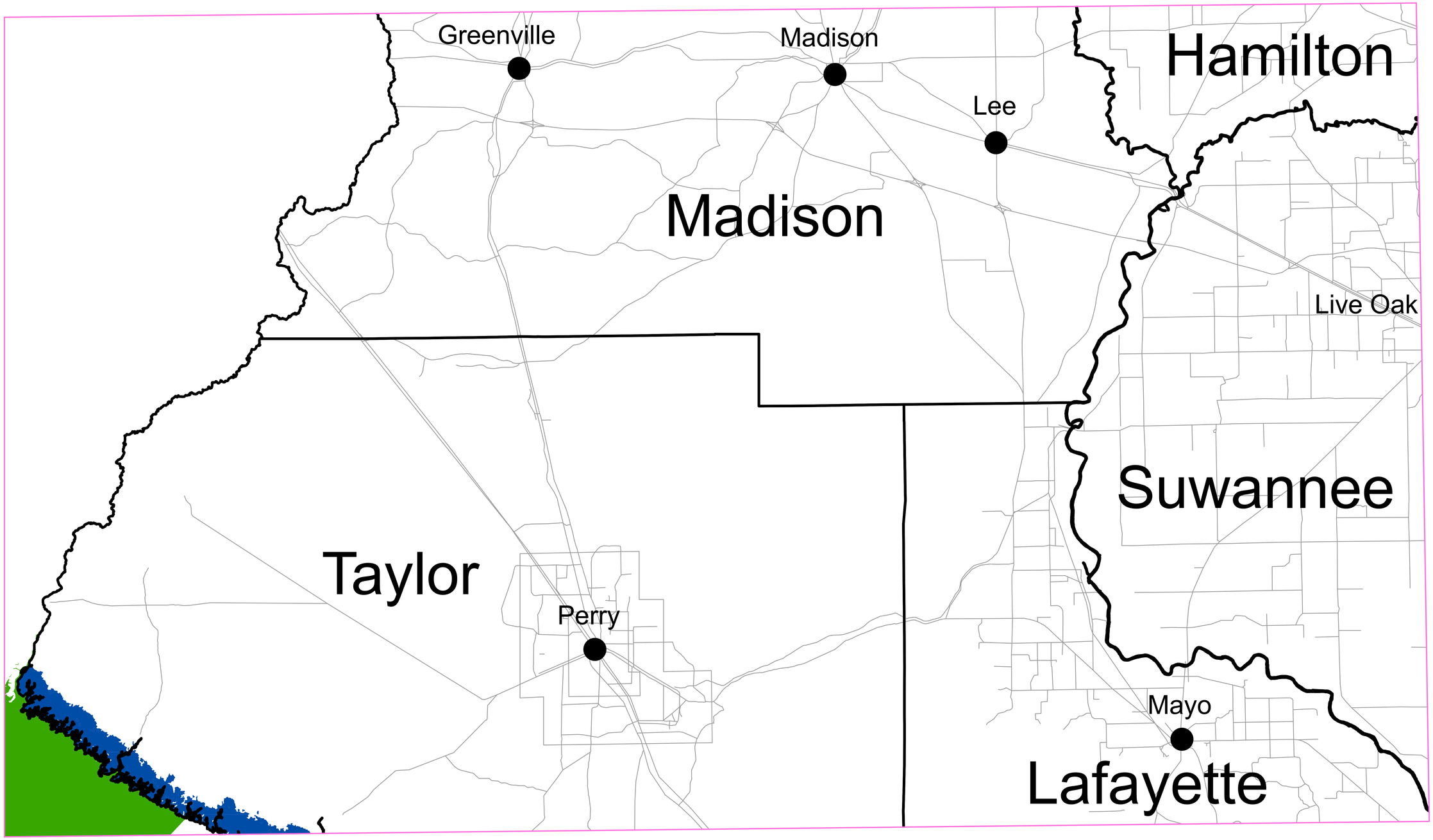

For planning purposes only. The map has been prepared as part of a strategic regional planning program and should be used only in conjunction with the text of the NORTH CENTRAL FLORIDA STRATEGIC REGIONAL POLICY PLAN. It is inappropriate to use this map for the review of development proposals or permits. The information does not, nor should it be interpreted to, represent the jurisdictional limits of any federal, state, or local regulatory program. The delineation of resources on this map is not intended to establish the future geographical scope of such programs.

5 0 5 10 Miles

1:100,000

County Boundaries
Big Bend Salt Marsh
Big Bend Seagrass Beds

SOURCE:
Big Bend Salt Marsh - Suwannee River Water Management District, 1997.
Big Bend Seagrass Beds - University of Florida, Geoplan Center 1999.

North Central Florida Regional Planning Council

N

October 27, 2011

W:\Kevin\SRPP2011\October_27_2011\CoastalAndMarineResourcesP.mxd

Valdosta

Return to Index

REGIONALLY SIGNIFICANT NATURAL RESOURCES
COASTAL AND MARINE RESOURCES
NORTH CENTRAL FLORIDA REGIONAL PLANNING DISTRICT

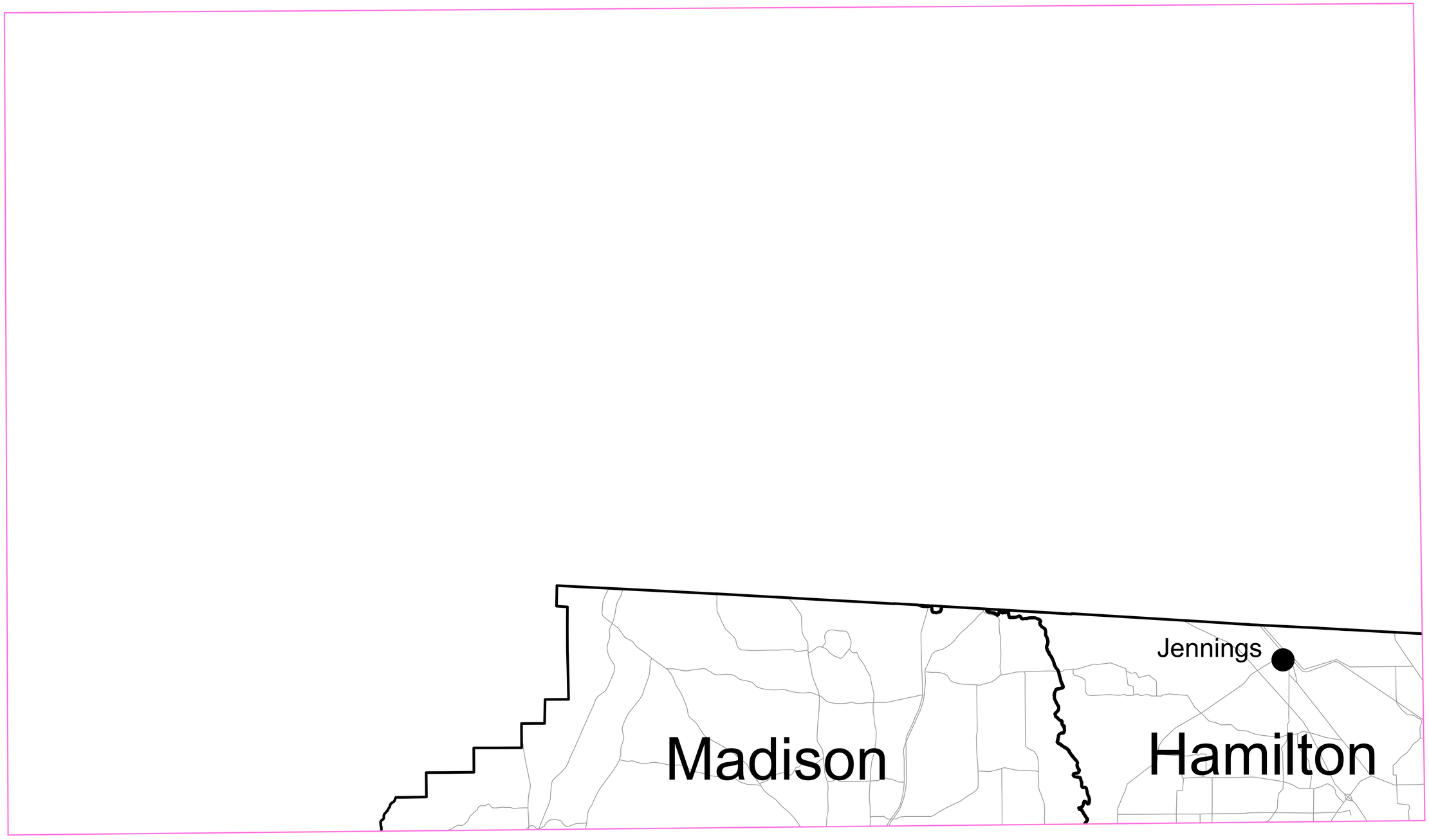

For planning purposes only. The map has been prepared as part of a strategic regional planning program and should be used only in conjunction with the text of the NORTH CENTRAL FLORIDA STRATEGIC REGIONAL POLICY PLAN. It is inappropriate to use this map for the review of development proposals or permits. The information does not, nor should it be interpreted to, represent the jurisdictional limits of any federal, state, or local regulatory program. The delineation of resources on this map is not intended to establish the future geographical scope of such programs.

5 0 5 10 Miles

1:100,000

County Boundaries
Big Bend Salt Marsh
Big Bend Seagrass Beds

SOURCE:
Big Bend Salt Marsh - Suwannee River Water Management District, 1997.
Big Bend Seagrass Beds - University of Florida, Geoplan Center 1999.

North Central Florida Regional Planning Council

N

October 27, 2011

W:\Kevin\SRPP2011\October_27_2011\CoastalAndMarineResourcesV.mxd

Cross City

Return to Index

REGIONALLY SIGNIFICANT NATURAL RESOURCES
GROUND WATER RESOURCES
NORTH CENTRAL FLORIDA REGIONAL PLANNING DISTRICT

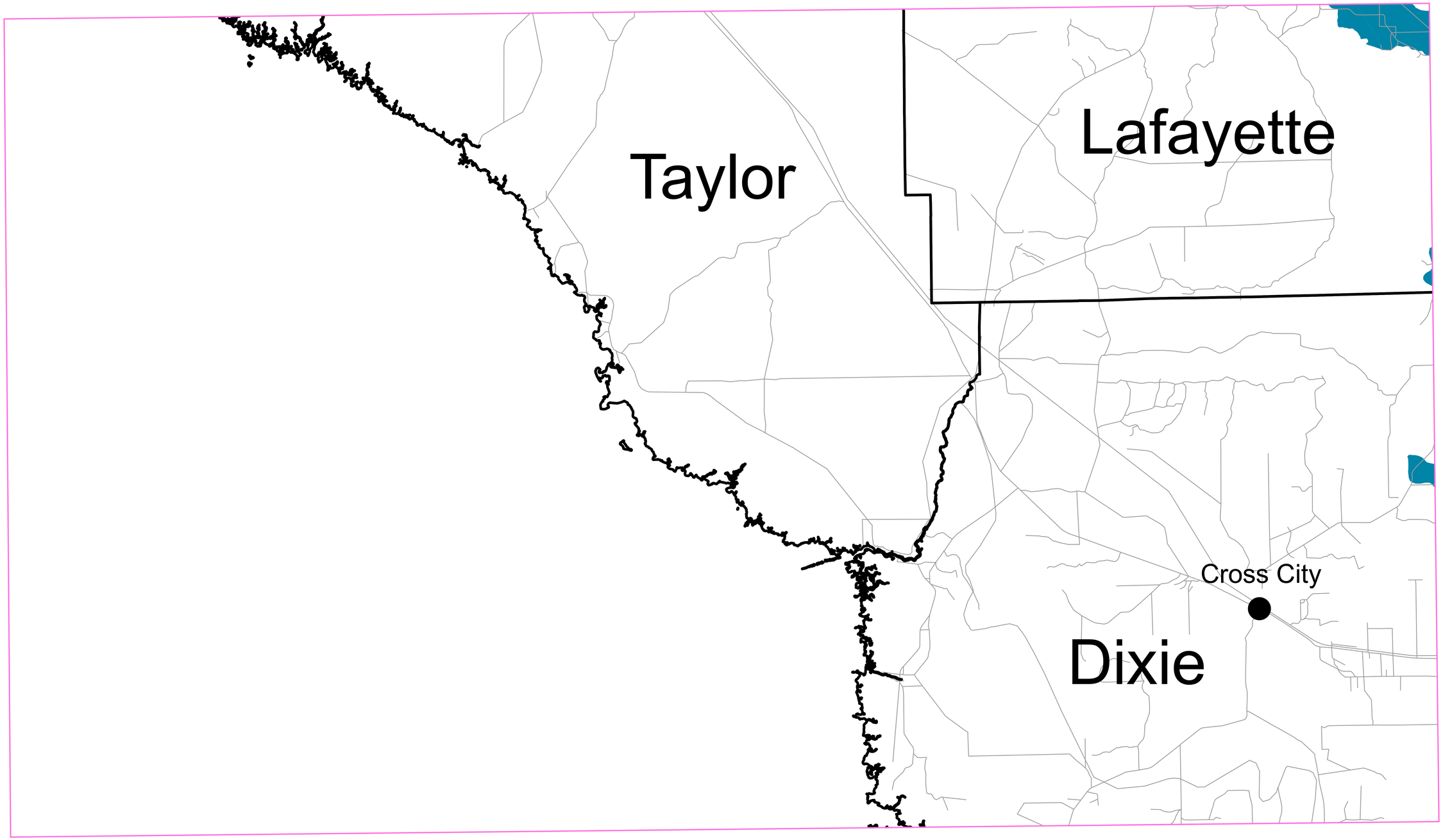

5 0 5 10 Miles

1:100,000

For planning purposes only. The map has been prepared as part of a strategic regional planning program and should be used only in conjunction with the text of the NORTH CENTRAL FLORIDA STRATEGIC REGIONAL POLICY PLAN. It is inappropriate to use this map for the review of development proposals or permits. The information does not, nor should it be interpreted to, represent the jurisdictional limits of any federal, state, or local regulatory program. The delineation of resources on this map is not intended to establish the future geographical scope of such programs.

- County Boundaries
- Sinks
- Ichetucknee Trace
- Stream-to-Sink Watershed
- Areas Of High Recharge Potential To The Florida Aquifer

SOURCE:
Sinks - U.S. Geological Survey topographic maps, 1981.

Ichetucknee Trace - Columbia County Comprehensive Plan, 1999.

Stream-to-Sink Watersheds - Alachua county , 2009 & Suwannee River Water Management District, 2001.

Areas of High Recharge Potential to the Florida Aquifer - Alachua County, 2009, Columbia County, 2009 & Suwannee River Water Management District, 2001.

North Central Florida Regional Planning Council

N

October 27, 2011

W:\Kevin\SRPP2011\October_27_2011\GroundWaterResources2CC.mxd

Cedar Key

Return to Index

REGIONALLY SIGNIFICANT NATURAL RESOURCES
GROUND WATER RESOURCES
NORTH CENTRAL FLORIDA REGIONAL PLANNING DISTRICT

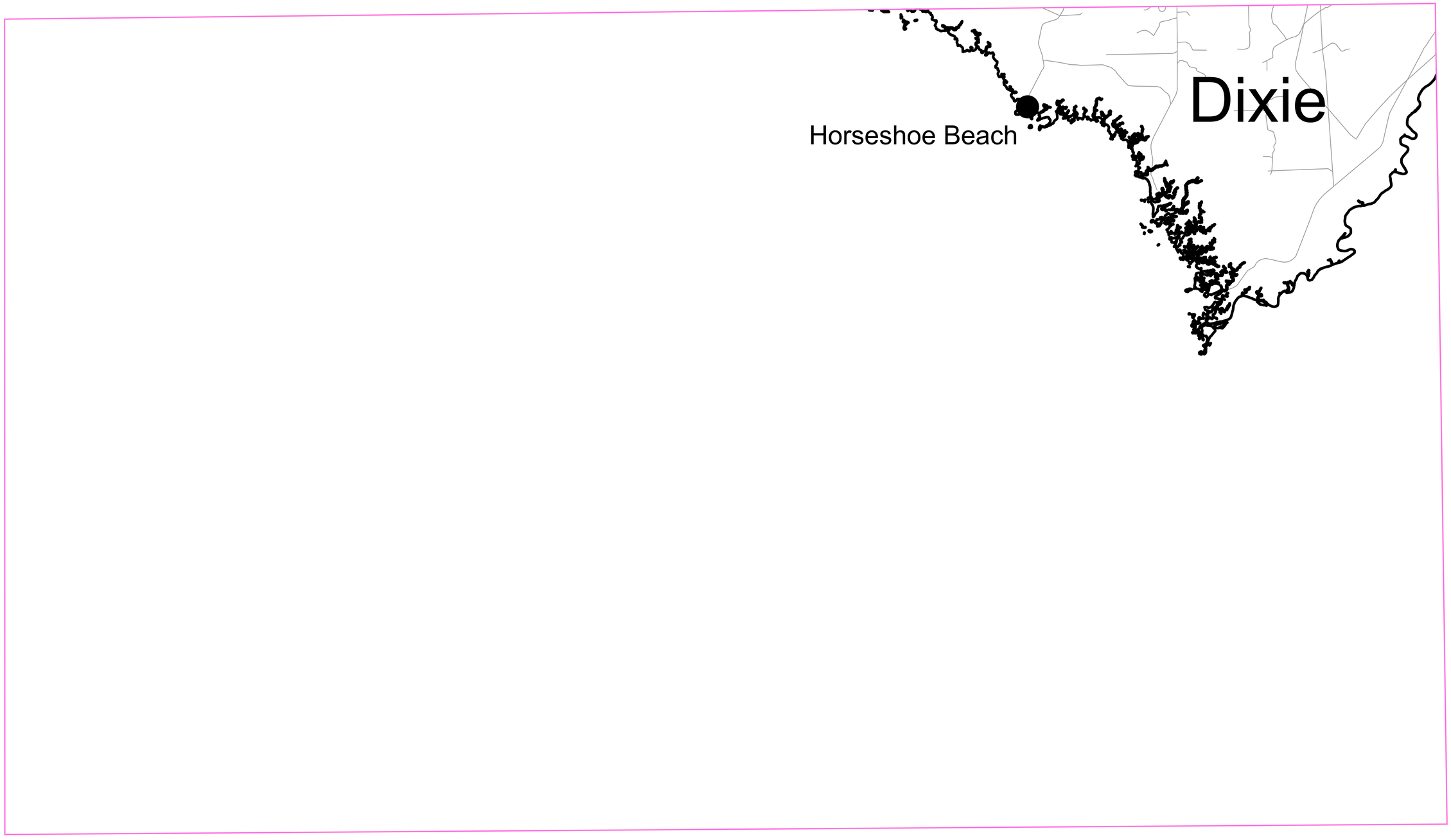

5 0 5 10 Miles

1:100,000

County Boundaries
Sinks
Ichetucknee Trace
Stream-to-Sink Watershed
Areas Of High Recharge Potential To The Florida Aquifer

For planning purposes only. The map has been prepared as part of a strategic regional planning program and should be used only in conjunction with the text of the NORTH CENTRAL FLORIDA STRATEGIC REGIONAL POLICY PLAN. It is inappropriate to use this map for the review of development proposals or permits. The information does not, nor should it be interpreted to, represent the jurisdictional limits of any federal, state, or local regulatory program. The delineation of resources on this map is not intended to establish the future geographical scope of such programs.

SOURCE:
Sinks - U.S. Geological Survey topographic maps, 1981.

Ichetucknee Trace - Columbia County Comprehensive Plan, 1999.

Stream-to-Sink Watersheds - Alachua county , 2009 &
Suwannee River Water Management District, 2001.

Areas of High Recharge Potential to the Florida Aquifer - Alachua County, 2009,
Columbia County, 2009 & Suwannee River Water Management District, 2001.

North Central Florida
Regional Planning Council

N

October 27, 2011

W:\Kevin\SRPP2011\October_27_2011\GroundWaterResources2CK.mxd

Gainesville

Return to Index

REGIONALLY SIGNIFICANT NATURAL RESOURCES
GROUND WATER RESOURCES
NORTH CENTRAL FLORIDA REGIONAL PLANNING DISTRICT

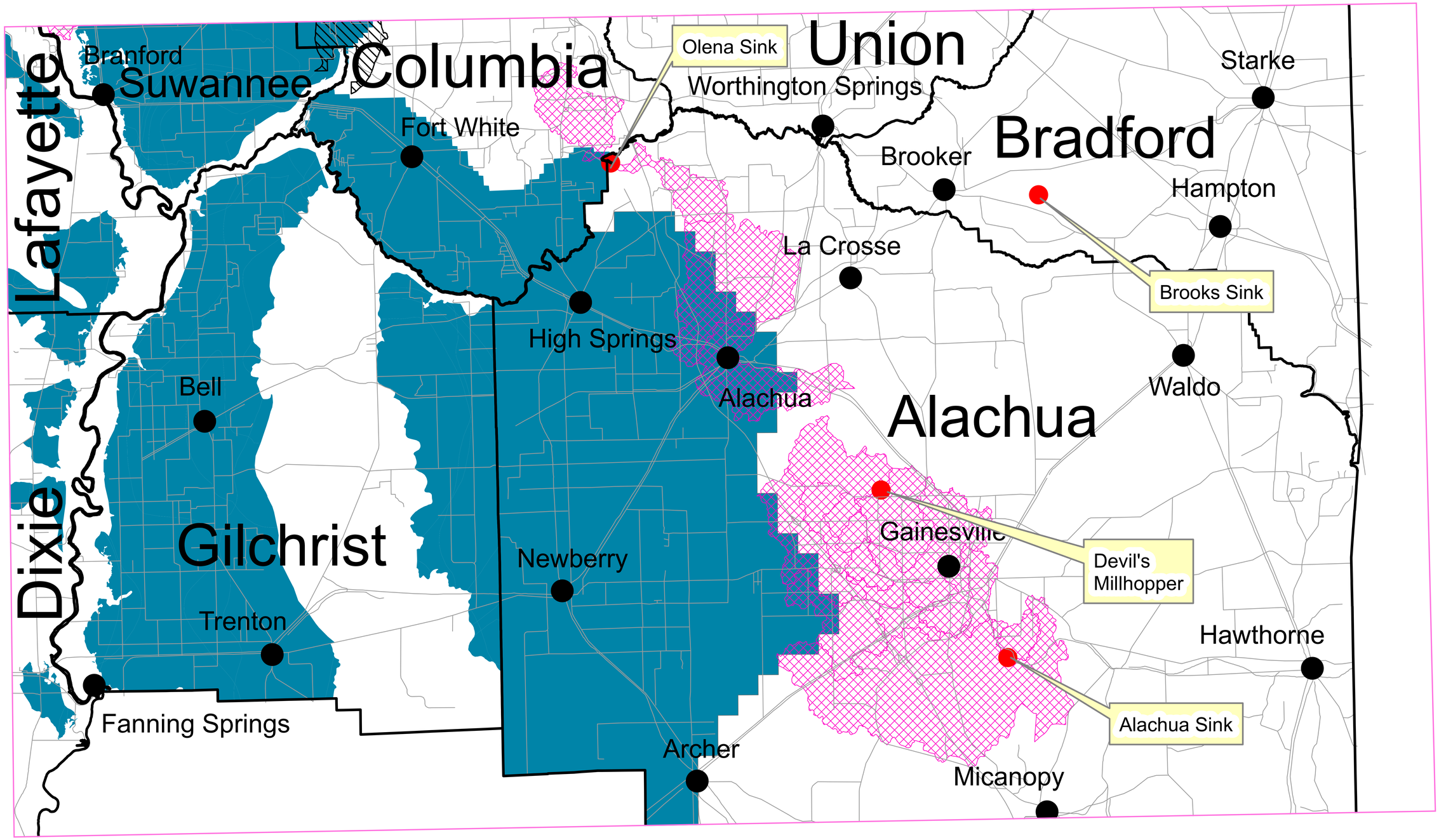

5 0 5 10 Miles

1:100,000

For planning purposes only. The map has been prepared as part of a strategic regional planning program and should be used only in conjunction with the text of the NORTH CENTRAL FLORIDA STRATEGIC REGIONAL POLICY PLAN. It is inappropriate to use this map for the review of development proposals or permits. The information does not, nor should it be interpreted to, represent the jurisdictional limits of any federal, state, or local regulatory program. The delineation of resources on this map is not intended to establish the future geographical scope of such programs.

- County Boundaries
- Sinks
- Ichetucknee Trace
- Stream-to-Sink Watershed
- Areas Of High Recharge Potential To The Florida Aquifer

SOURCE:
Sinks - U.S. Geological Survey topographic maps, 1981.

Ichetucknee Trace - Columbia County Comprehensive Plan, 1999.

Stream-to-Sink Watersheds - Alachua county , 2009 & Suwannee River Water Management District, 2001.

Areas of High Recharge Potential to the Florida Aquifer - Alachua County, 2009, Columbia County, 2009 & Suwannee River Water Management District, 2001.

North Central Florida Regional Planning Council

N

October 27, 2011

W:\Kevin\SRPP2011\October_27_2011\GroundWaterResources2G.mxd

Lake City

Return to Index

REGIONALLY SIGNIFICANT NATURAL RESOURCES
GROUND WATER RESOURCES
NORTH CENTRAL FLORIDA REGIONAL PLANNING DISTRICT

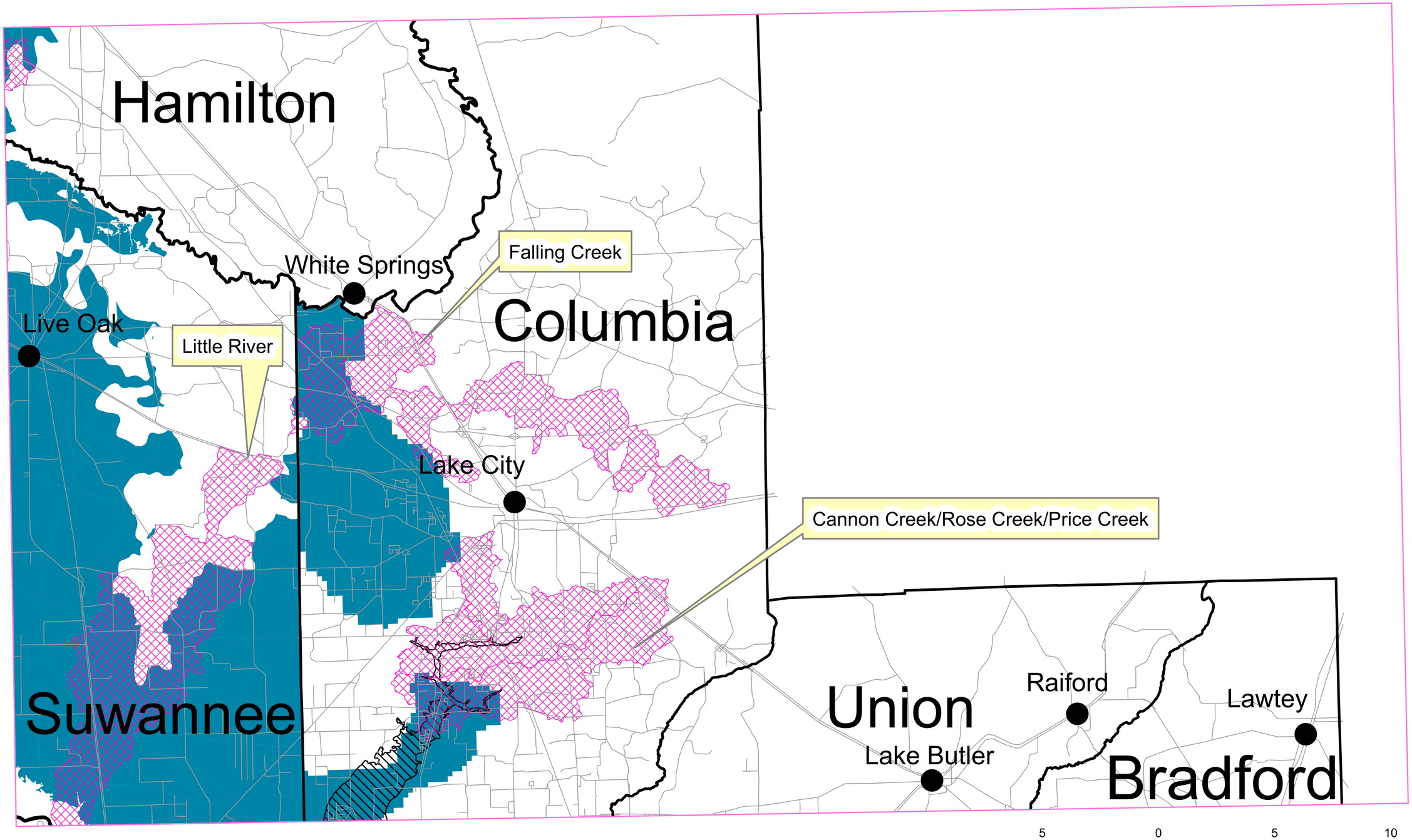

5 0 5 10 Miles

1:100,000

For planning purposes only. The map has been prepared as part of a strategic regional planning program and should be used only in conjunction with the text of the NORTH CENTRAL FLORIDA STRATEGIC REGIONAL POLICY PLAN. It is inappropriate to use this map for the review of development proposals or permits. The information does not, nor should it be interpreted to, represent the jurisdictional limits of any federal, state, or local regulatory program. The delineation of resources on this map is not intended to establish the future geographical scope of such programs.

- County Boundaries
- Sinks
- Ichetucknee Trace
- Stream-to-Sink Watershed
- Areas Of High Recharge Potential To The Florida Aquifer

SOURCE:
Sinks - U.S. Geological Survey topographic maps, 1981.

Ichetucknee Trace - Columbia County Comprehensive Plan, 1999.

Stream-to-Sink Watersheds - Alachua county , 2009 & Suwannee River Water Management District, 2001.

Areas of High Recharge Potential to the Florida Aquifer - Alachua County, 2009, Columbia County, 2009 & Suwannee River Water Management District, 2001.

North Central Florida Regional Planning Council

N

October 27, 2011

W:\Kevin\SRPP2011\October_27_2011\GroundWaterResources2LC.mxd

Ocala

Return to Index

REGIONALLY SIGNIFICANT NATURAL RESOURCES
GROUND WATER RESOURCES
NORTH CENTRAL FLORIDA REGIONAL PLANNING DISTRICT

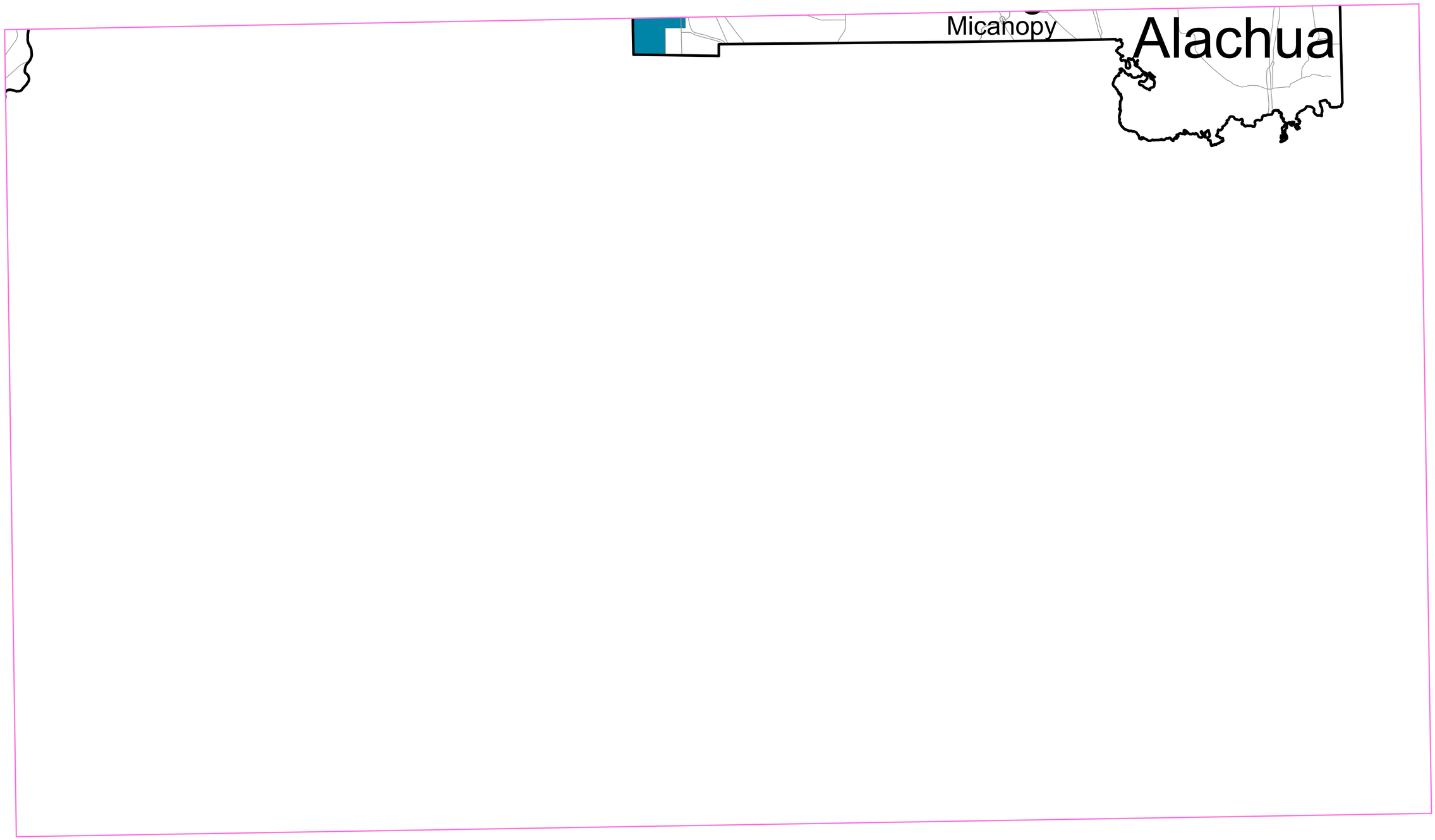

5 0 5 10 Miles

1:100,000

County Boundaries
Sinks
Ichetucknee Trace
Stream-to-Sink Watershed
Areas Of High Recharge Potential To The Florida Aquifer

For planning purposes only. The map has been prepared as part of a strategic regional planning program and should be used only in conjunction with the text of the NORTH CENTRAL FLORIDA STRATEGIC REGIONAL POLICY PLAN. It is inappropriate to use this map for the review of development proposals or permits. The information does not, nor should it be interpreted to, represent the jurisdictional limits of any federal, state, or local regulatory program. The delineation of resources on this map is not intended to establish the future geographical scope of such programs.

SOURCE:
Sinks - U.S. Geological Survey topographic maps, 1981.

Ichetucknee Trace - Columbia County Comprehensive Plan, 1999.

Stream-to-Sink Watersheds - Alachua county , 2009 &
Suwannee River Water Management District, 2001.

Areas of High Recharge Potential to the Florida Aquifer - Alachua County, 2009, Columbia County, 2009 & Suwannee River Water Management District, 2001.

North Central Florida Regional Planning Council

N

October 27, 2011

W:\Kevin\SRPP2011\October_27_2011\GroundWaterResources2O.mxd

Okefenokee Swamp

Return to Index

REGIONALLY SIGNIFICANT NATURAL RESOURCES
GROUND WATER RESOURCES
NORTH CENTRAL FLORIDA REGIONAL PLANNING DISTRICT

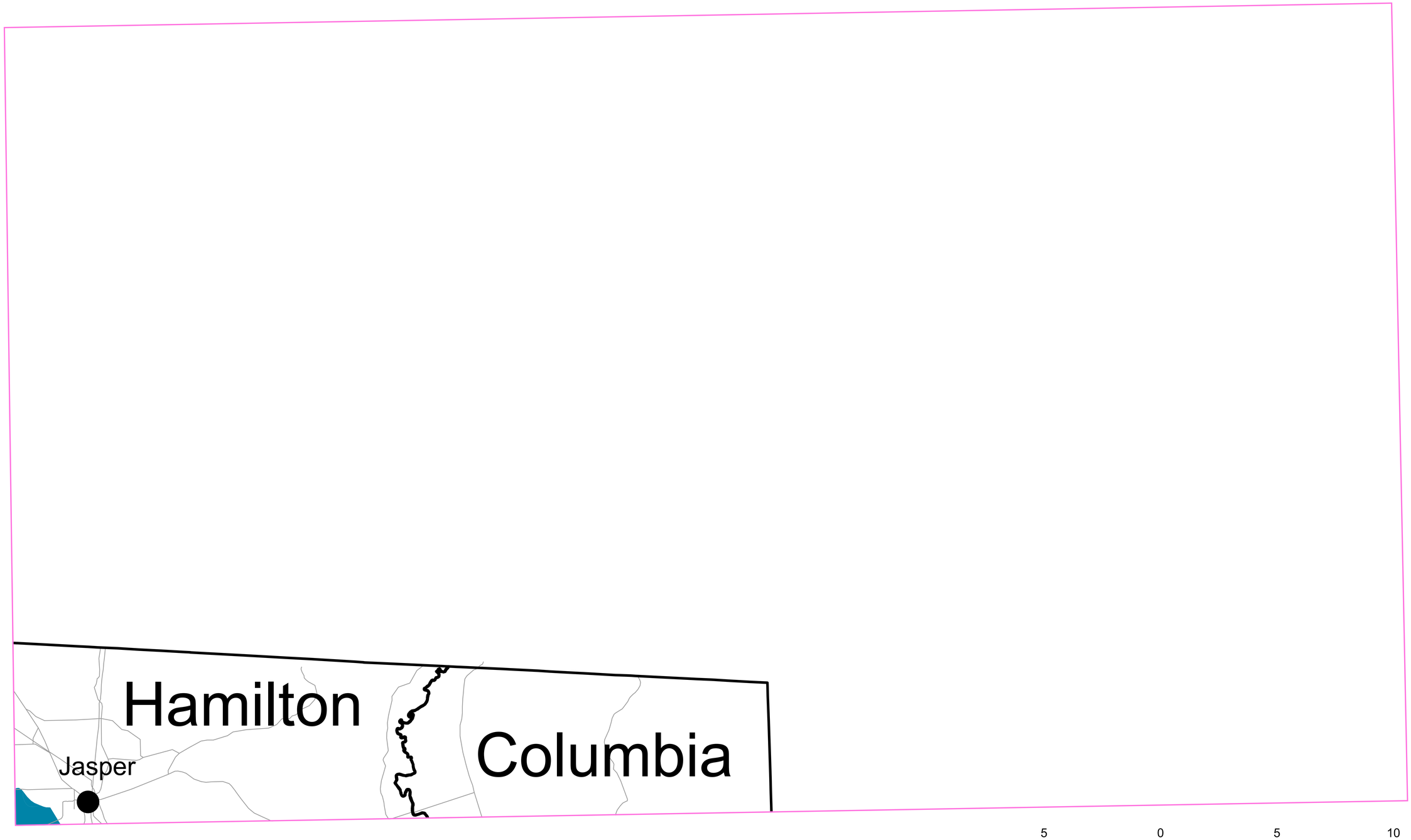

5 0 5 10 Miles

1:100,000

For planning purposes only. The map has been prepared as part of a strategic regional planning program and should be used only in conjunction with the text of the NORTH CENTRAL FLORIDA STRATEGIC REGIONAL POLICY PLAN. It is inappropriate to use this map for the review of development proposals or permits. The information does not, nor should it be interpreted to, represent the jurisdictional limits of any federal, state, or local regulatory program. The delineation of resources on this map is not intended to establish the future geographical scope of such programs.

- County Boundaries
- Sinks
- Ichetucknee Trace
- Stream-to-Sink Watershed
- Areas Of High Recharge Potential To The Florida Aquifer

SOURCE:
Sinks - U.S. Geological Survey topographic maps, 1981.

Ichetucknee Trace - Columbia County Comprehensive Plan, 1999.

Stream-to-Sink Watersheds - Alachua county , 2009 &
Suwannee River Water Management District, 2001.

Areas of High Recharge Potential to the Florida Aquifer - Alachua County, 2009, Columbia County, 2009 & Suwannee River Water Management District, 2001.

North Central Florida Regional Planning Council

N

October 27, 2011

W:\Kevin\SRPP2011\October_27_2011\GroundWaterResources2OS.mxd

Perry

Return to Index

REGIONALLY SIGNIFICANT NATURAL RESOURCES
GROUND WATER RESOURCES
NORTH CENTRAL FLORIDA REGIONAL PLANNING DISTRICT

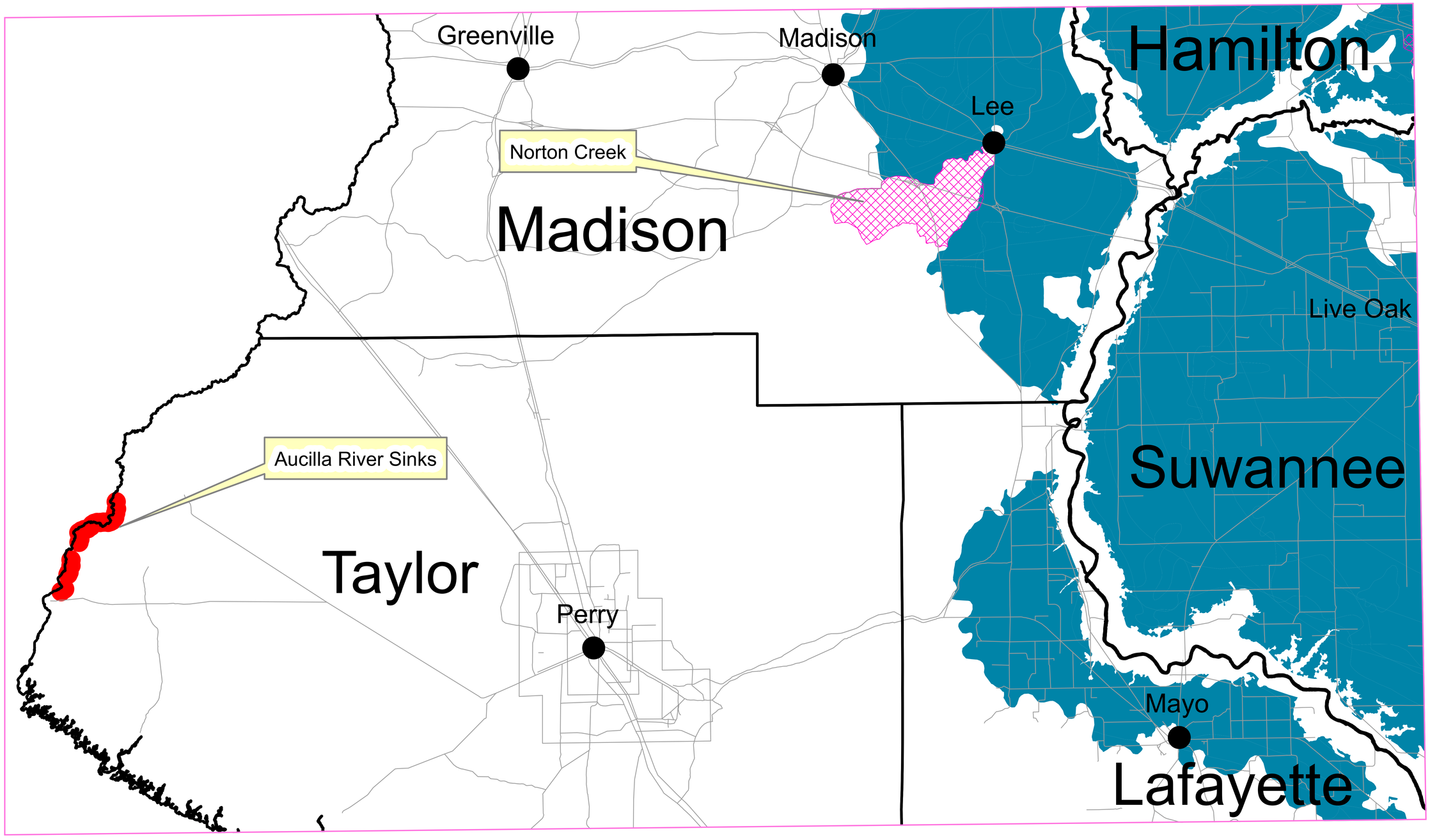

5 0 5 10 Miles

1:100,000

For planning purposes only. The map has been prepared as part of a strategic regional planning program and should be used only in conjunction with the text of the NORTH CENTRAL FLORIDA STRATEGIC REGIONAL POLICY PLAN. It is inappropriate to use this map for the review of development proposals or permits. The information does not, nor should it be interpreted to, represent the jurisdictional limits of any federal, state, or local regulatory program. The delineation of resources on this map is not intended to establish the future geographical scope of such programs.

- County Boundaries
- Sinks
- Ichetucknee Trace
- Stream-to-Sink Watershed
- Areas Of High Recharge Potential To The Florida Aquifer

SOURCE:
Sinks - U.S. Geological Survey topographic maps, 1981.

Ichetucknee Trace - Columbia County Comprehensive Plan, 1999.

Stream-to-Sink Watersheds - Alachua county , 2009 & Suwannee River Water Management District, 2001.

Areas of High Recharge Potential to the Florida Aquifer - Alachua County, 2009, Columbia County, 2009 & Suwannee River Water Management District, 2001.

North Central Florida Regional Planning Council

N

October 27, 2011

W:\Kevin\SRPP2011\October_27_2011\GroundWaterResources2P.mxd

Valdosta

Return to Index

REGIONALLY SIGNIFICANT NATURAL RESOURCES
GROUND WATER RESOURCES
NORTH CENTRAL FLORIDA REGIONAL PLANNING DISTRICT

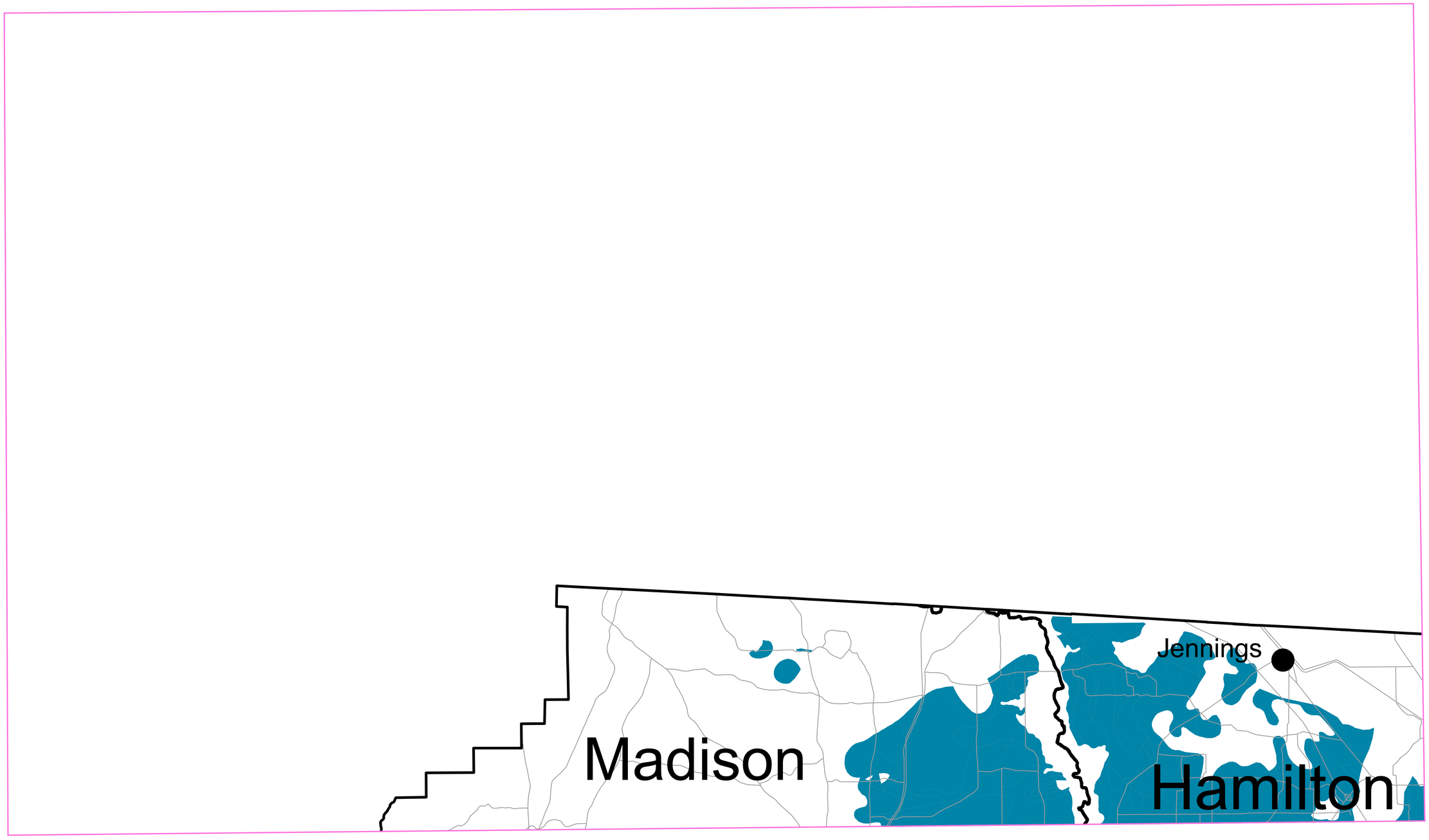

5 0 5 10 Miles

1:100,000

For planning purposes only. The map has been prepared as part of a strategic regional planning program and should be used only in conjunction with the text of the NORTH CENTRAL FLORIDA STRATEGIC REGIONAL POLICY PLAN. It is inappropriate to use this map for the review of development proposals or permits. The information does not, nor should it be interpreted to, represent the jurisdictional limits of any federal, state, or local regulatory program. The delineation of resources on this map is not intended to establish the future geographical scope of such programs.

- County Boundaries
- Sinks
- Ichetucknee Trace
- Stream-to-Sink Watershed
- Areas Of High Recharge Potential To The Florida Aquifer

SOURCE:
Sinks - U.S. Geological Survey topographic maps, 1981.

Ichetucknee Trace - Columbia County Comprehensive Plan, 1999.

Stream-to-Sink Watersheds - Alachua county , 2009 &
Suwannee River Water Management District, 2001.

Areas of High Recharge Potential to the Florida Aquifer - Alachua County, 2009, Columbia County, 2009 & Suwannee River Water Management District, 2001.

North Central Florida Regional Planning Council

N

October 27, 2011

W:\Kevin\SRPP2011\October_27_2011\GroundWaterResources2V.mxd

Cross City

Return to Index

REGIONALLY SIGNIFICANT NATURAL RESOURCES

NATURAL SYSTEMS

NORTH CENTRAL FLORIDA REGIONAL PLANNING DISTRICT

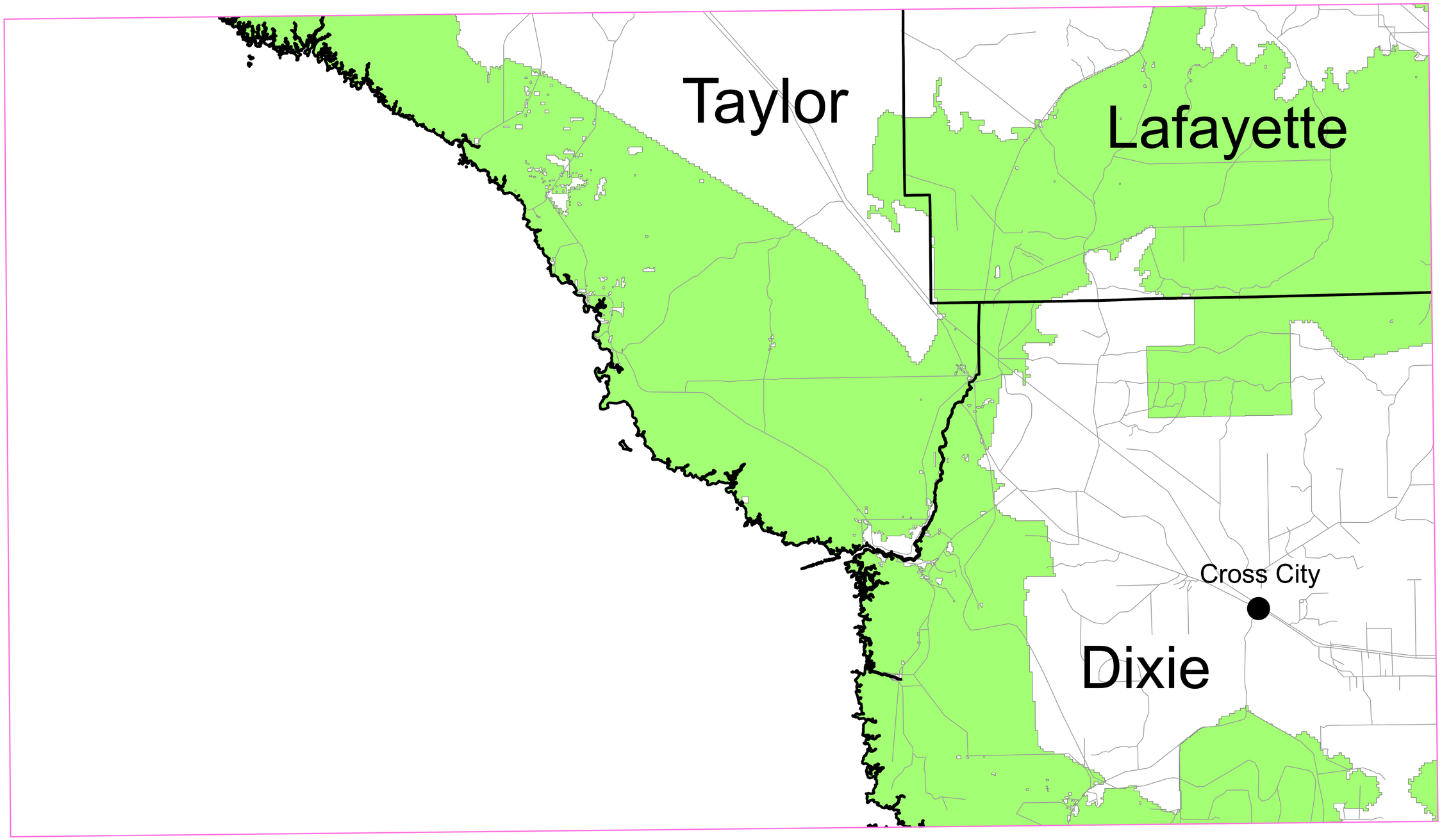

5 0 5 10 Miles

1:100,000

For planning purposes only. The map has been prepared as part of a strategic regional planning program and should be used only in conjunction with the text of the NORTH CENTRAL FLORIDA STRATEGIC REGIONAL POLICY PLAN. It is inappropriate to use this map for the review of development proposals or permits. The information does not, nor should it be interpreted to, represent the jurisdictional limits of any federal, state, or local regulatory program. The delineation of resources on this map is not intended to establish the future geographical scope of such programs.

County Boundaries

Regional Ecological Greenway

SOURCE:
The Office of Greenways and Trails, Florida Department of Environmental Protection - December, 2008.

North Central Florida Regional Planning Council

N

October 27, 2011

W:\Kevin\SRPP2011\October_27_2011\NaturalSystemsCC.mxd

Cedar Key

Return to Index

REGIONALLY SIGNIFICANT NATURAL RESOURCES

NATURAL SYSTEMS

NORTH CENTRAL FLORIDA REGIONAL PLANNING DISTRICT

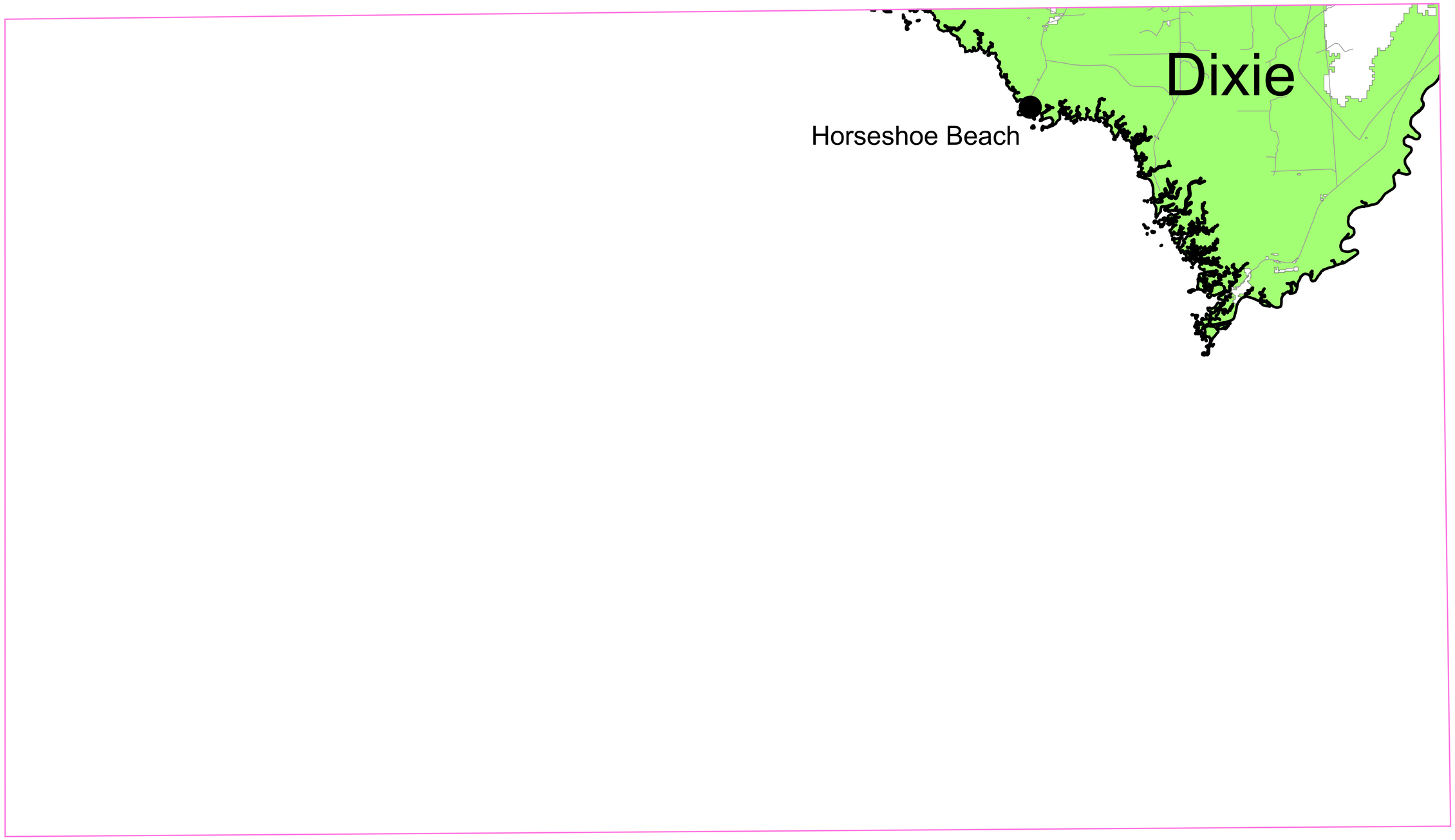

5 0 5 10 Miles

1:100,000

For planning purposes only. The map has been prepared as part of a strategic regional planning program and should be used only in conjunction with the text of the NORTH CENTRAL FLORIDA STRATEGIC REGIONAL POLICY PLAN. It is inappropriate to use this map for the review of development proposals or permits. The information does not, nor should it be interpreted to, represent the jurisdictional limits of any federal, state, or local regulatory program. The delineation of resources on this map is not intended to establish the future geographical scope of such programs.

County Boundaries

Regional Ecological Greenway

SOURCE:
The Office of Greenways and Trails, Florida Department of Environmental Protection - December, 2008.

North Central Florida Regional Planning Council

N

October 27, 2011

W:\Kevin\SRPP2011\October_27_2011\NaturalSystemsCK.mxd

Gainesville

Return to Index

REGIONALLY SIGNIFICANT NATURAL RESOURCES

NATURAL SYSTEMS

NORTH CENTRAL FLORIDA REGIONAL PLANNING DISTRICT

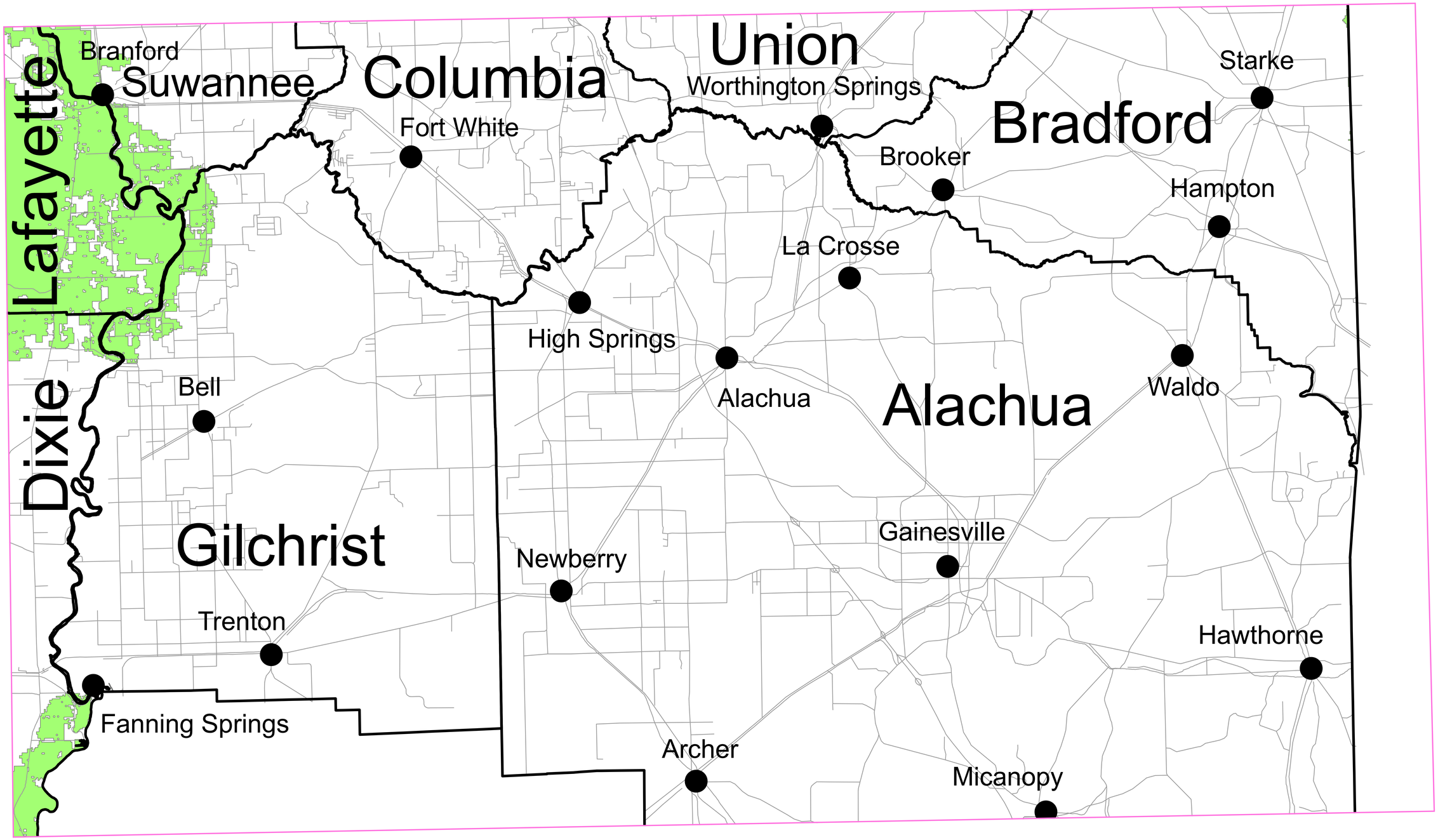

5 0 5 10 Miles

1:100,000

For planning purposes only. The map has been prepared as part of a strategic regional planning program and should be used only in conjunction with the text of the NORTH CENTRAL FLORIDA STRATEGIC REGIONAL POLICY PLAN. It is inappropriate to use this map for the review of development proposals or permits. The information does not, nor should it be interpreted to, represent the jurisdictional limits of any federal, state, or local regulatory program. The delineation of resources on this map is not intended to establish the future geographical scope of such programs.

County Boundaries

Regional Ecological Greenway

North Central Florida Regional Planning Council

N

October 27, 2011

SOURCE:
The Office of Greenways and Trails, Florida Department of Environmental Protection - December, 2008.

W:\Kevin\SRPP2011\October_27_2011\NaturalSystemsG.mxd

Lake City

Return to Index

REGIONALLY SIGNIFICANT NATURAL RESOURCES
NATURAL SYSTEMS
NORTH CENTRAL FLORIDA REGIONAL PLANNING DISTRICT

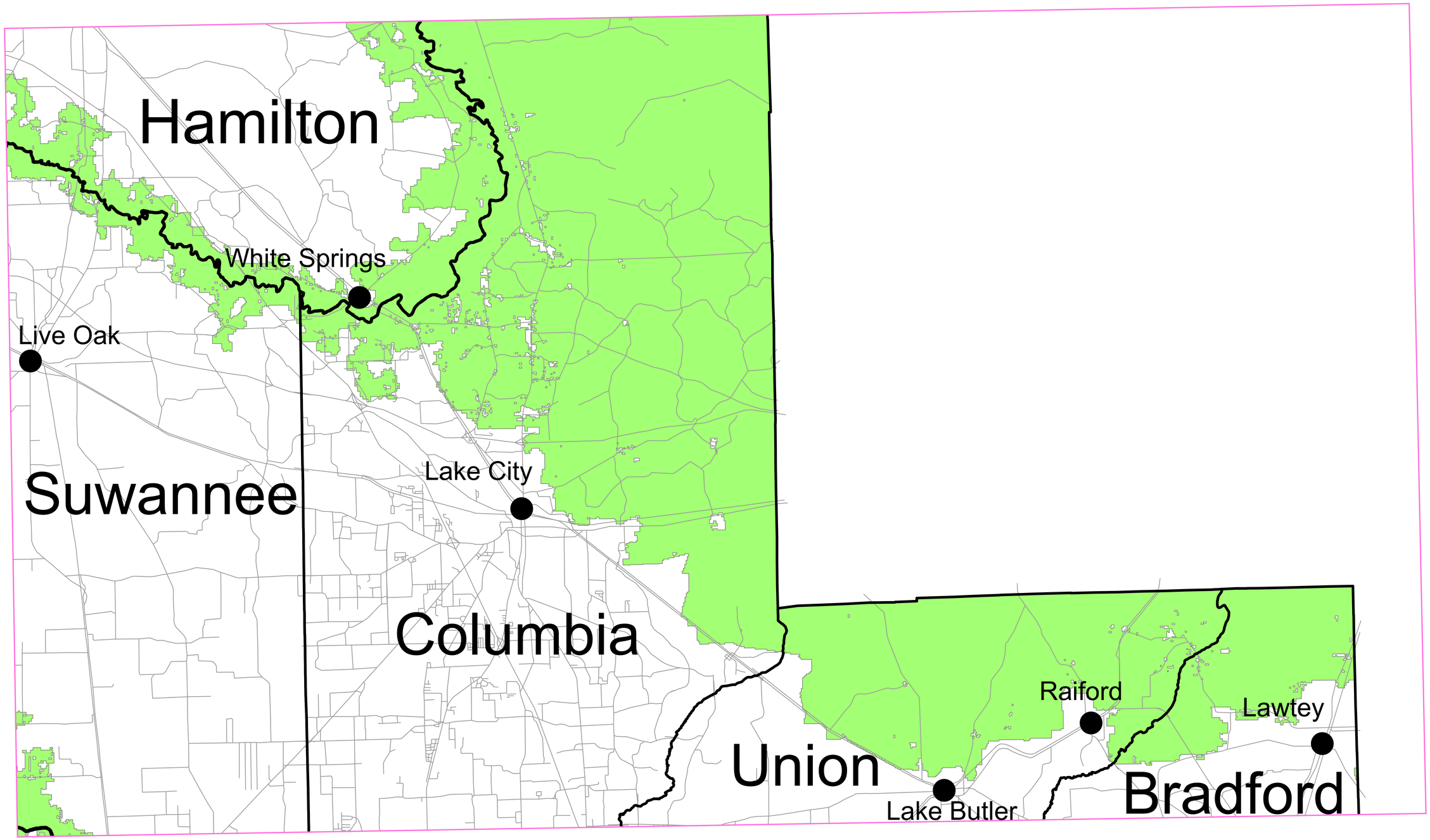

5 0 5 10 Miles

1:100,000

For planning purposes only. The map has been prepared as part of a strategic regional planning program and should be used only in conjunction with the text of the NORTH CENTRAL FLORIDA STRATEGIC REGIONAL POLICY PLAN. It is inappropriate to use this map for the review of development proposals or permits. The information does not, nor should it be interpreted to, represent the jurisdictional limits of any federal, state, or local regulatory program. The delineation of resources on this map is not intended to establish the future geographical scope of such programs.

County Boundaries

Regional Ecological Greenway

North Central Florida Regional Planning Council

N

October 27, 2011

SOURCE:
The Office of Greenways and Trails, Florida Department of Environmental Protection - December, 2008.

W:\Kevin\SRPP2011\October_27_2011\NaturalSystemsLC.mxd

Ocala

Return to Index

REGIONALLY SIGNIFICANT NATURAL RESOURCES

NATURAL SYSTEMS

NORTH CENTRAL FLORIDA REGIONAL PLANNING DISTRICT

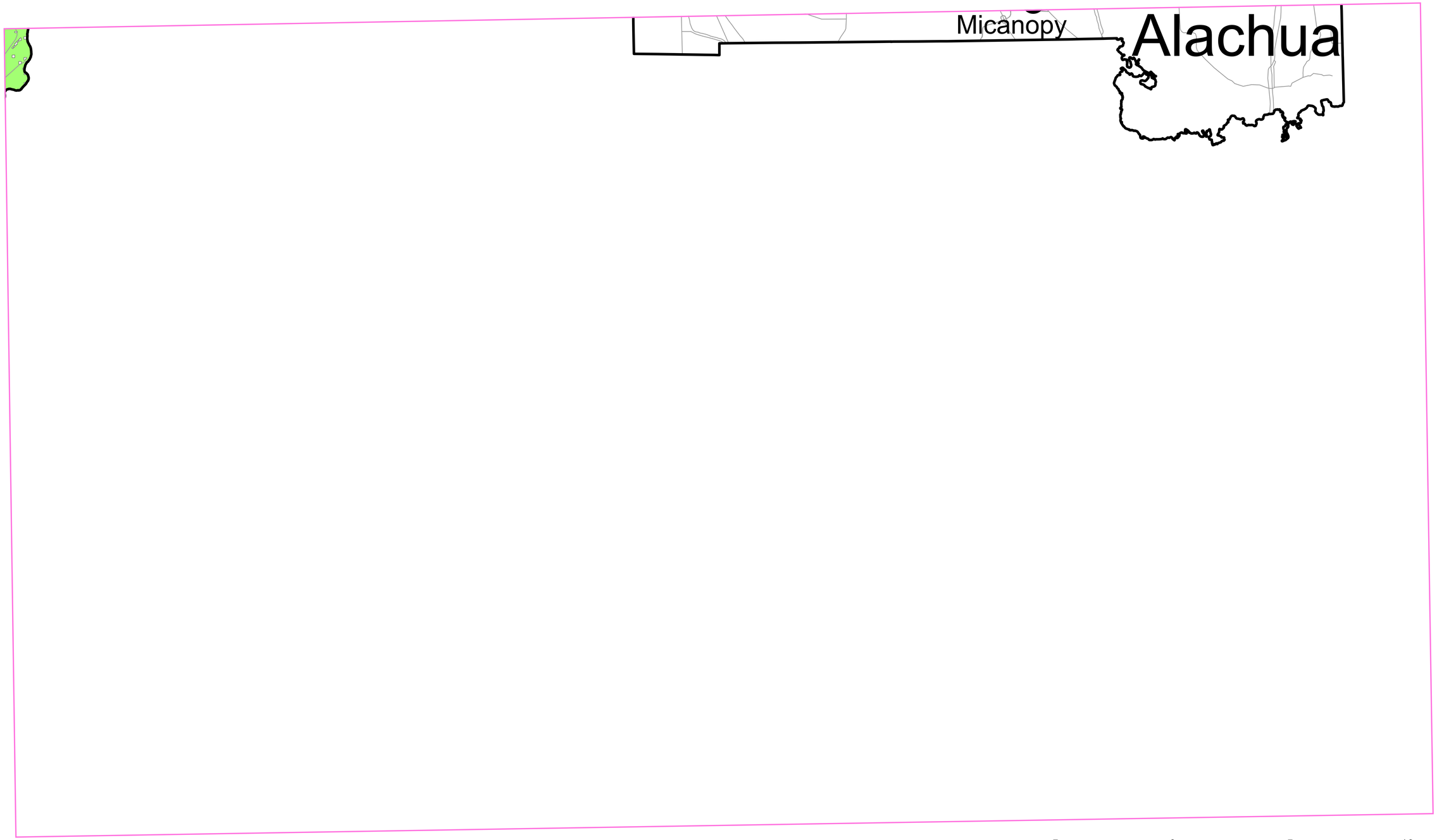

5 0 5 10 Miles

1:100,000

For planning purposes only. The map has been prepared as part of a strategic regional planning program and should be used only in conjunction with the text of the NORTH CENTRAL FLORIDA STRATEGIC REGIONAL POLICY PLAN. It is inappropriate to use this map for the review of development proposals or permits. The information does not, nor should it be interpreted to, represent the jurisdictional limits of any federal, state, or local regulatory program. The delineation of resources on this map is not intended to establish the future geographical scope of such programs.

County Boundaries

Regional Ecological Greenway

SOURCE:
The Office of Greenways and Trails, Florida Department of Environmental Protection - December, 2008.

North Central Florida Regional Planning Council

N

October 27, 2011

W:\Kevin\SRPP2011\October_27_2011\NaturalSystemsO.mxd

Okefenokee Swamp

Return to Index

REGIONALLY SIGNIFICANT NATURAL RESOURCES

NATURAL SYSTEMS

NORTH CENTRAL FLORIDA REGIONAL PLANNING DISTRICT

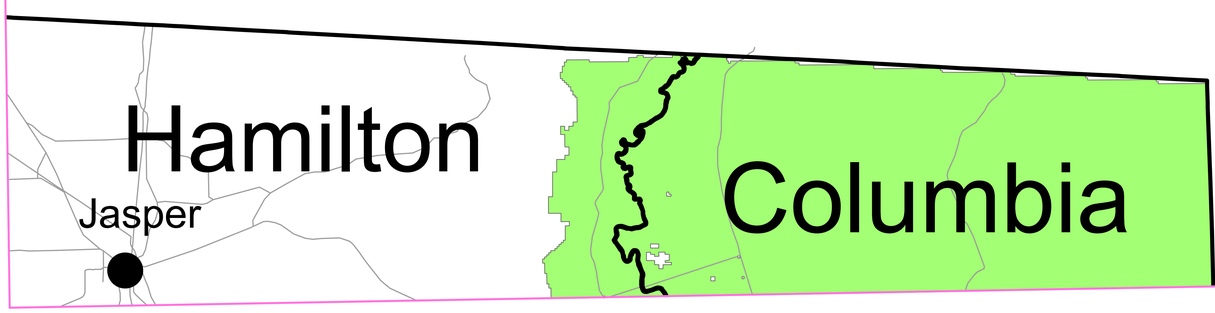

5 0 5 10 Miles

1:100,000

For planning purposes only. The map has been prepared as part of a strategic regional planning program and should be used only in conjunction with the text of the NORTH CENTRAL FLORIDA STRATEGIC REGIONAL POLICY PLAN. It is inappropriate to use this map for the review of development proposals or permits. The information does not, nor should it be interpreted to, represent the jurisdictional limits of any federal, state, or local regulatory program. The delineation of resources on this map is not intended to establish the future geographical scope of such programs.

County Boundaries

Regional Ecological Greenway

SOURCE:
The Office of Greenways and Trails, Florida Department of Environmental Protection - December, 2008.

North Central Florida Regional Planning Council

N

October 27, 2011

W:\Kevin\SRPP2011\October_27_2011\NaturalSystemsOS.mxd

Perry

Return to Index

REGIONALLY SIGNIFICANT NATURAL RESOURCES
NATURAL SYSTEMS
NORTH CENTRAL FLORIDA REGIONAL PLANNING DISTRICT

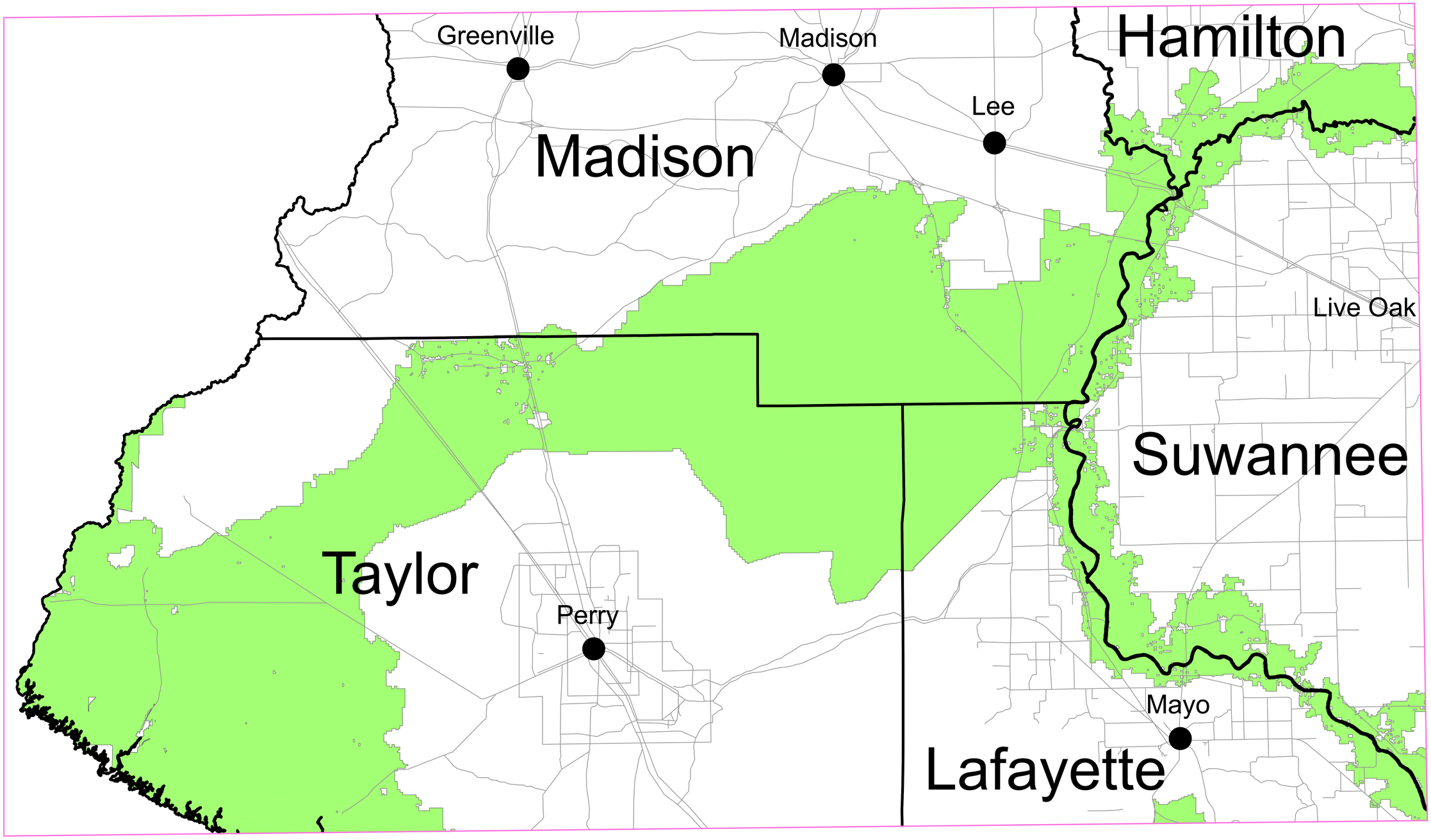

5 0 5 10 Miles

1:100,000

For planning purposes only. The map has been prepared as part of a strategic regional planning program and should be used only in conjunction with the text of the NORTH CENTRAL FLORIDA STRATEGIC REGIONAL POLICY PLAN. It is inappropriate to use this map for the review of development proposals or permits. The information does not, nor should it be interpreted to, represent the jurisdictional limits of any federal, state, or local regulatory program. The delineation of resources on this map is not intended to establish the future geographical scope of such programs.

County Boundaries

Regional Ecological Greenway

North Central Florida Regional Planning Council

N

October 27, 2011

SOURCE:
The Office of Greenways and Trails, Florida Department of Environmental Protection - December, 2008.

W:\Kevin\SRPP2011\October_27_2011\NaturalSystemsP.mxd

Valdosta

Return to Index

REGIONALLY SIGNIFICANT NATURAL RESOURCES

NATURAL SYSTEMS

NORTH CENTRAL FLORIDA REGIONAL PLANNING DISTRICT

5 0 5 10 Miles

1:100,000

For planning purposes only. The map has been prepared as part of a strategic regional planning program and should be used only in conjunction with the text of the NORTH CENTRAL FLORIDA STRATEGIC REGIONAL POLICY PLAN. It is inappropriate to use this map for the review of development proposals or permits. The information does not, nor should it be interpreted to, represent the jurisdictional limits of any federal, state, or local regulatory program. The delineation of resources on this map is not intended to establish the future geographical scope of such programs.

County Boundaries

Regional Ecological Greenway

North Central Florida Regional Planning Council

N

October 27, 2011

SOURCE:
The Office of Greenways and Trails, Florida Department of Environmental Protection - December, 2008.

W:\Kevin\SRPP2011\October_27_2011\NaturalSystemsV.mxd

Cross City

Return to Index

REGIONALLY SIGNIFICANT NATURAL RESOURCES
PLANNING AND RESOURCE MANAGEMENT AREAS 1
NORTH CENTRAL FLORIDA REGIONAL PLANNING DISTRICT

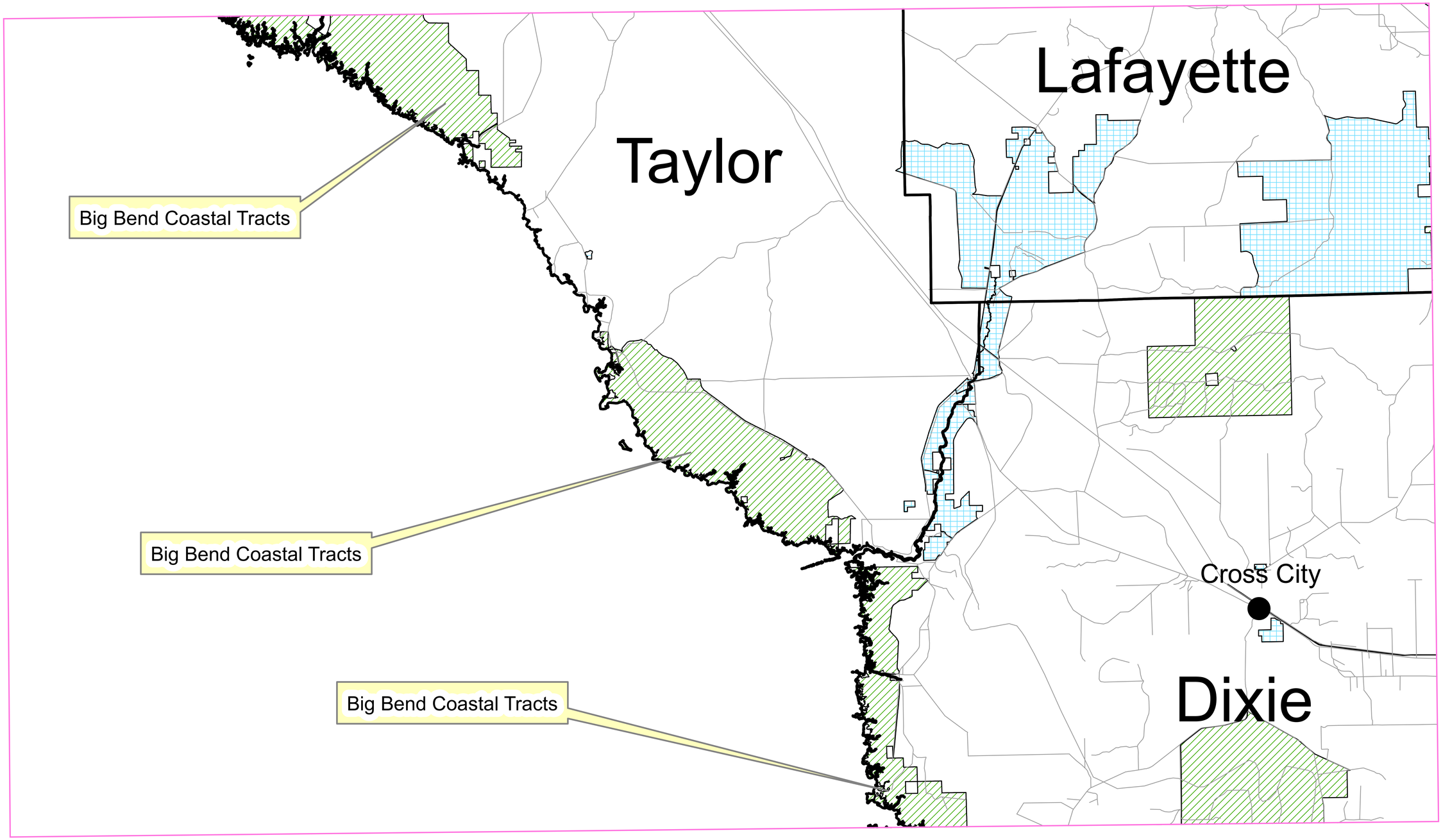

- County Boundaries
- Federally Owned Lands
- Local-Government Owned Lands
- Privately Owned Lands
- Water Management District Owned Lands
- State Owned Lands

For planning purposes only. The map has been prepared as part of a strategic regional planning program and should be used only in conjunction with the text of the NORTH CENTRAL FLORIDA STRATEGIC REGIONAL POLICY PLAN. It is inappropriate to use this map for the review of development proposals or permits. The information does not, nor should it be interpreted to, represent the jurisdictional limits of any federal, state, or local regulatory program. The delineation of resources on this map is not intended to establish the future geographical scope of such programs.

5 0 5 10 Miles

1:100,000

North Central Florida Regional Planning Council

N

October 27, 2011

SOURCE:
Florida State University, Florida Natural Areas Inventory, 2011.

W:\Kevin\SRPP2011\October_27_2011\PlanningAndResourceManagement1CC.mxd

Cedar Key

Return to Index

REGIONALLY SIGNIFICANT NATURAL RESOURCES
PLANNING AND RESOURCE MANAGEMENT AREAS 1
NORTH CENTRAL FLORIDA REGIONAL PLANNING DISTRICT

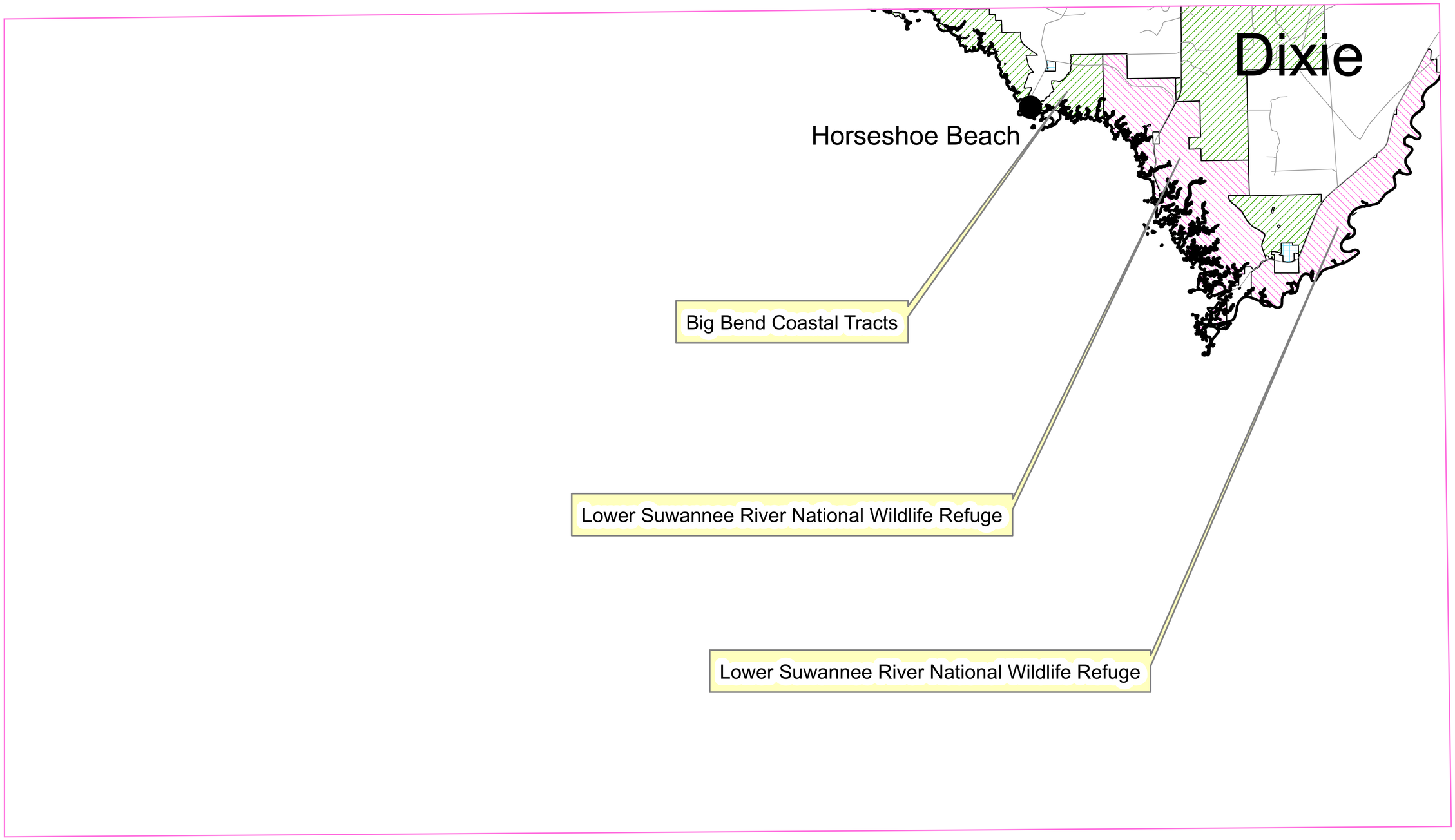

- County Boundaries
- Federally Owned Lands
- Local-Government Owned Lands
- Privately Owned Lands
- Water Management District Owned Lands
- State Owned Lands

For planning purposes only. The map has been prepared as part of a strategic regional planning program and should be used only in conjunction with the text of the NORTH CENTRAL FLORIDA STRATEGIC REGIONAL POLICY PLAN. It is inappropriate to use this map for the review of development proposals or permits. The information does not, nor should it be interpreted to, represent the jurisdictional limits of any federal, state, or local regulatory program. The delineation of resources on this map is not intended to establish the future geographical scope of such programs.

5 0 5 10 Miles

1:100,000

North Central Florida Regional Planning Council

N

October 27, 2011

SOURCE:
Florida State University, Florida Natural Areas Inventory, 2011.

W:\Kevin\SRPP2011\October_27_2011\PlanningAndResourceManagement1CK.mxd

Gainesville

Return to Index

REGIONALLY SIGNIFICANT NATURAL RESOURCES
PLANNING AND RESOURCE MANAGEMENT AREAS 1
NORTH CENTRAL FLORIDA REGIONAL PLANNING DISTRICT

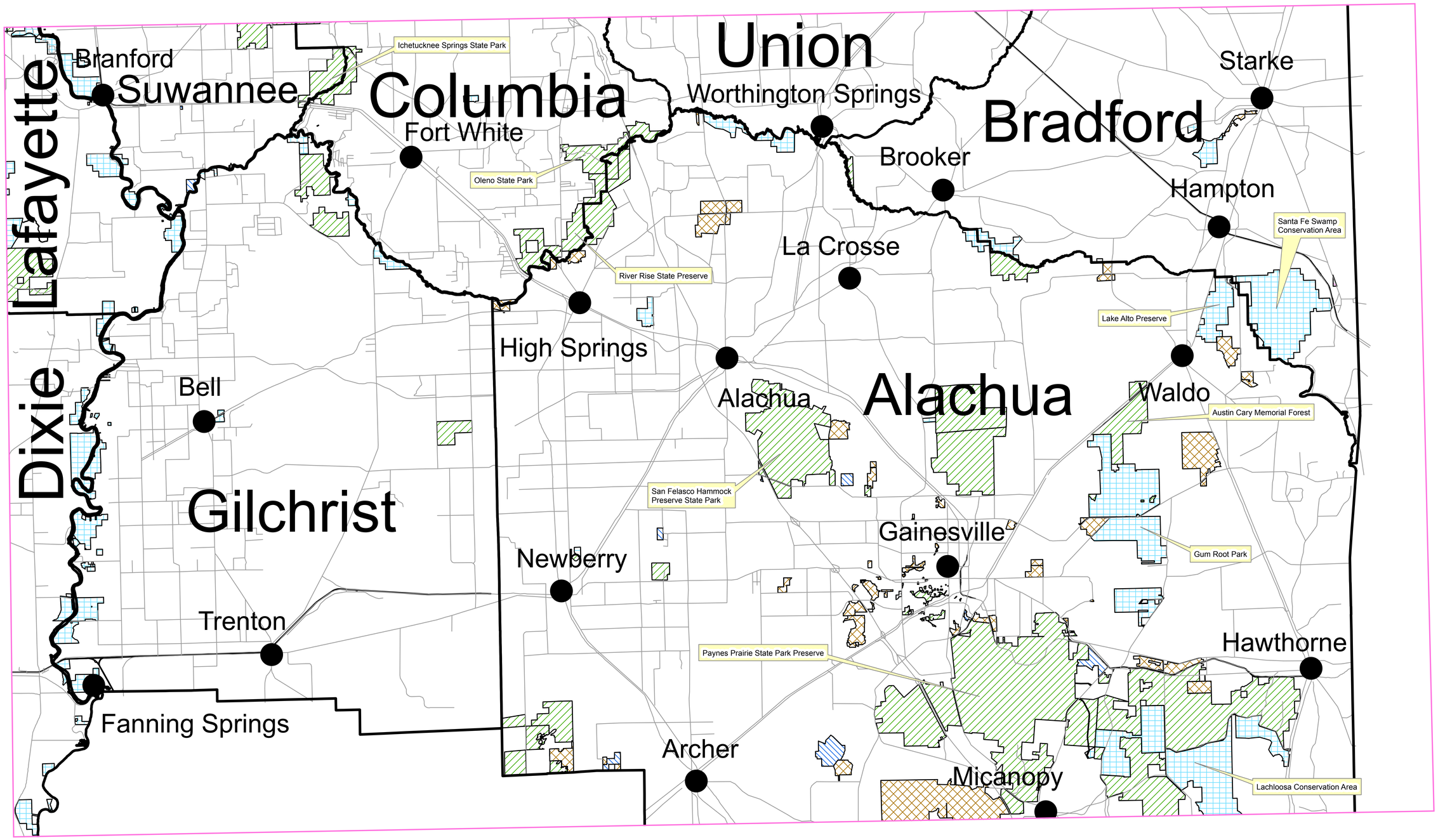

- County Boundaries
- Federally Owned Lands
- Local-Government Owned Lands
- Privately Owned Lands
- Water Management District Owned Lands
- State Owned Lands

For planning purposes only. The map has been prepared as part of a strategic regional planning program and should be used only in conjunction with the text of the NORTH CENTRAL FLORIDA STRATEGIC REGIONAL POLICY PLAN. It is inappropriate to use this map for the review of development proposals or permits. The information does not, nor should it be interpreted to, represent the jurisdictional limits of any federal, state, or local regulatory program. The delineation of resources on this map is not intended to establish the future geographical scope of such programs.

5 0 5 10 Miles

1:100,000

North Central Florida Regional Planning Council

N

October 27, 2011

SOURCE:
Florida State University, Florida Natural Areas Inventory, 2011.

W:\Kevin\SRPP2011\October_27_2011\PlanningAndResourceManagement1G.mxd

Lake City

Return to Index

REGIONALLY SIGNIFICANT NATURAL RESOURCES
PLANNING AND RESOURCE MANAGEMENT AREAS 1
NORTH CENTRAL FLORIDA REGIONAL PLANNING DISTRICT

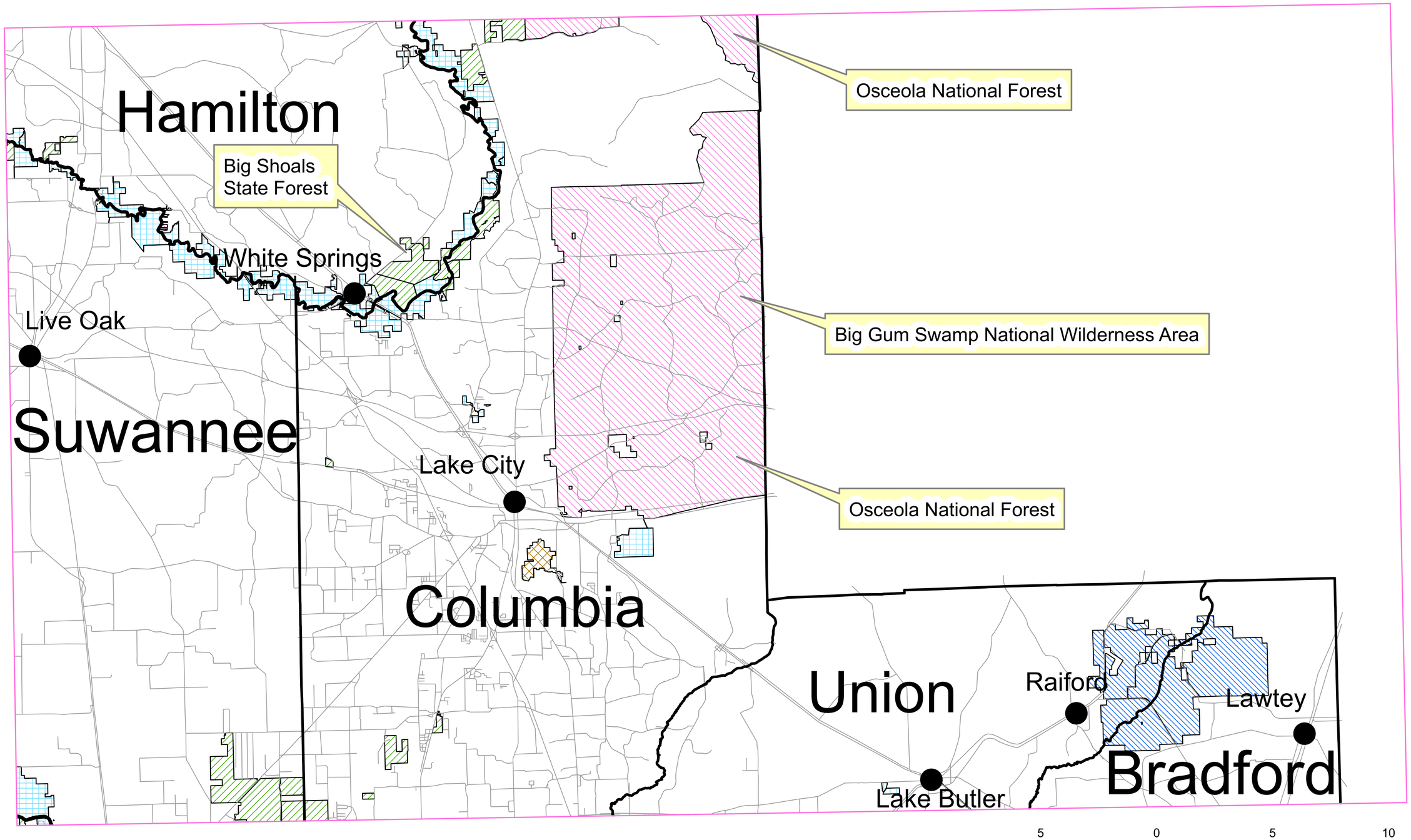

- County Boundaries
- Federally Owned Lands
- Local-Government Owned Lands
- Privately Owned Lands
- Water Management District Owned Lands
- State Owned Lands

5 0 5 10 Miles

1:100,000

For planning purposes only. The map has been prepared as part of a strategic regional planning program and should be used only in conjunction with the text of the NORTH CENTRAL FLORIDA STRATEGIC REGIONAL POLICY PLAN. It is inappropriate to use this map for the review of development proposals or permits. The information does not, nor should it be interpreted to, represent the jurisdictional limits of any federal, state, or local regulatory program. The delineation of resources on this map is not intended to establish the future geographical scope of such programs.

SOURCE:
Florida State University, Florida Natural Areas Inventory, 2011.

North Central Florida Regional Planning Council

N

October 27, 2011

W:\Kevin\SRPP2011\October_27_2011\PlanningAndResourceManagement1LC.mxd

Ocala

Return to Index

REGIONALLY SIGNIFICANT NATURAL RESOURCES
PLANNING AND RESOURCE MANAGEMENT AREAS 1
NORTH CENTRAL FLORIDA REGIONAL PLANNING DISTRICT

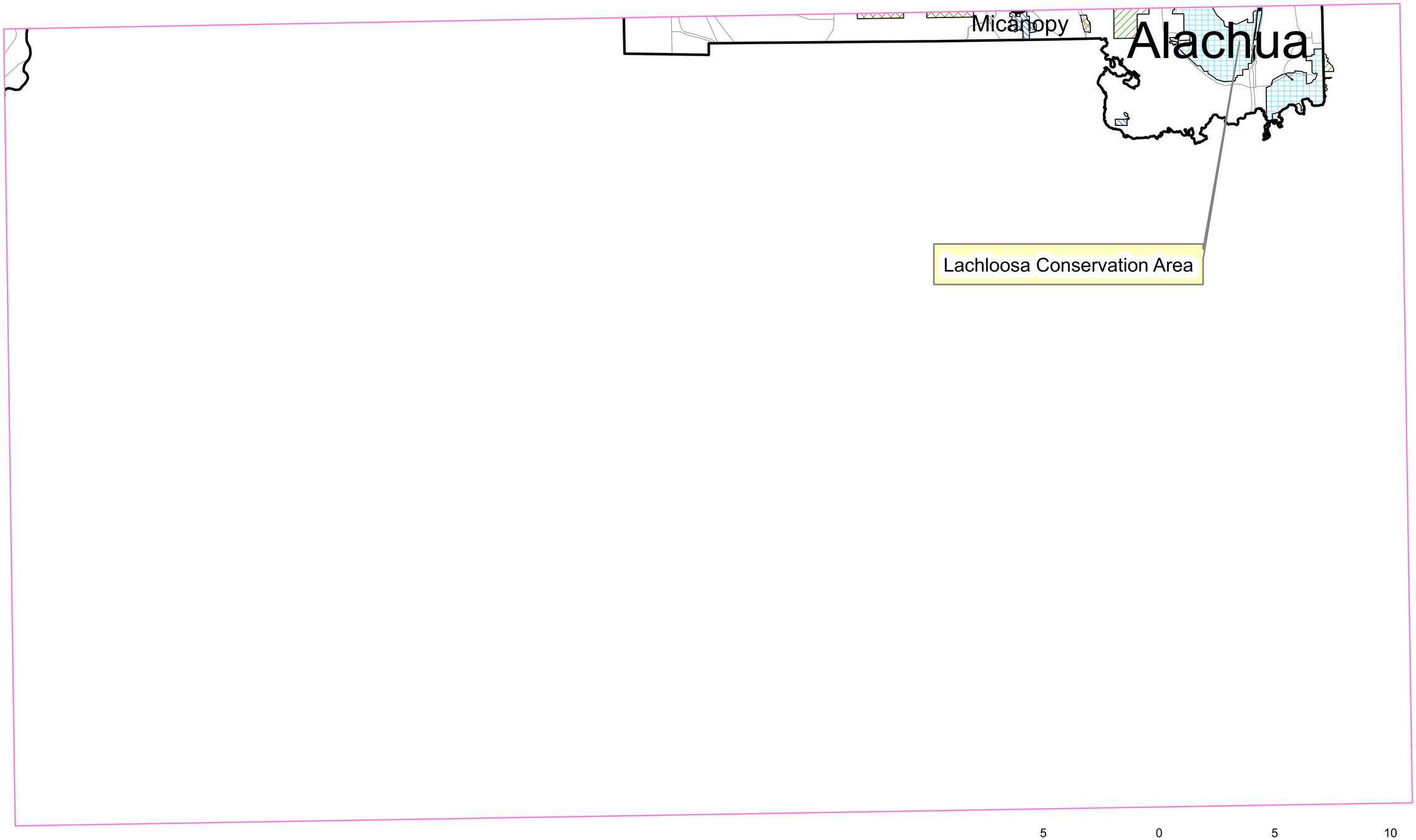

- County Boundaries
- Federally Owned Lands
- Local-Government Owned Lands
- Privately Owned Lands
- Water Management District Owned Lands
- State Owned Lands

For planning purposes only. The map has been prepared as part of a strategic regional planning program and should be used only in conjunction with the text of the NORTH CENTRAL FLORIDA STRATEGIC REGIONAL POLICY PLAN. It is inappropriate to use this map for the review of development proposals or permits. The information does not, nor should it be interpreted to, represent the jurisdictional limits of any federal, state, or local regulatory program. The delineation of resources on this map is not intended to establish the future geographical scope of such programs.

5 0 5 10 Miles

1:100,000

North Central Florida Regional Planning Council

N

October 27, 2011

SOURCE:
Florida State University, Florida Natural Areas Inventory, 2011.

W:\Kevin\SRPP2011\October_27_2011\PlanningAndResourceManagement1O.mxd

Okefenokee Swamp

Return to Index

REGIONALLY SIGNIFICANT NATURAL RESOURCES
PLANNING AND RESOURCE MANAGEMENT AREAS 1
NORTH CENTRAL FLORIDA REGIONAL PLANNING DISTRICT

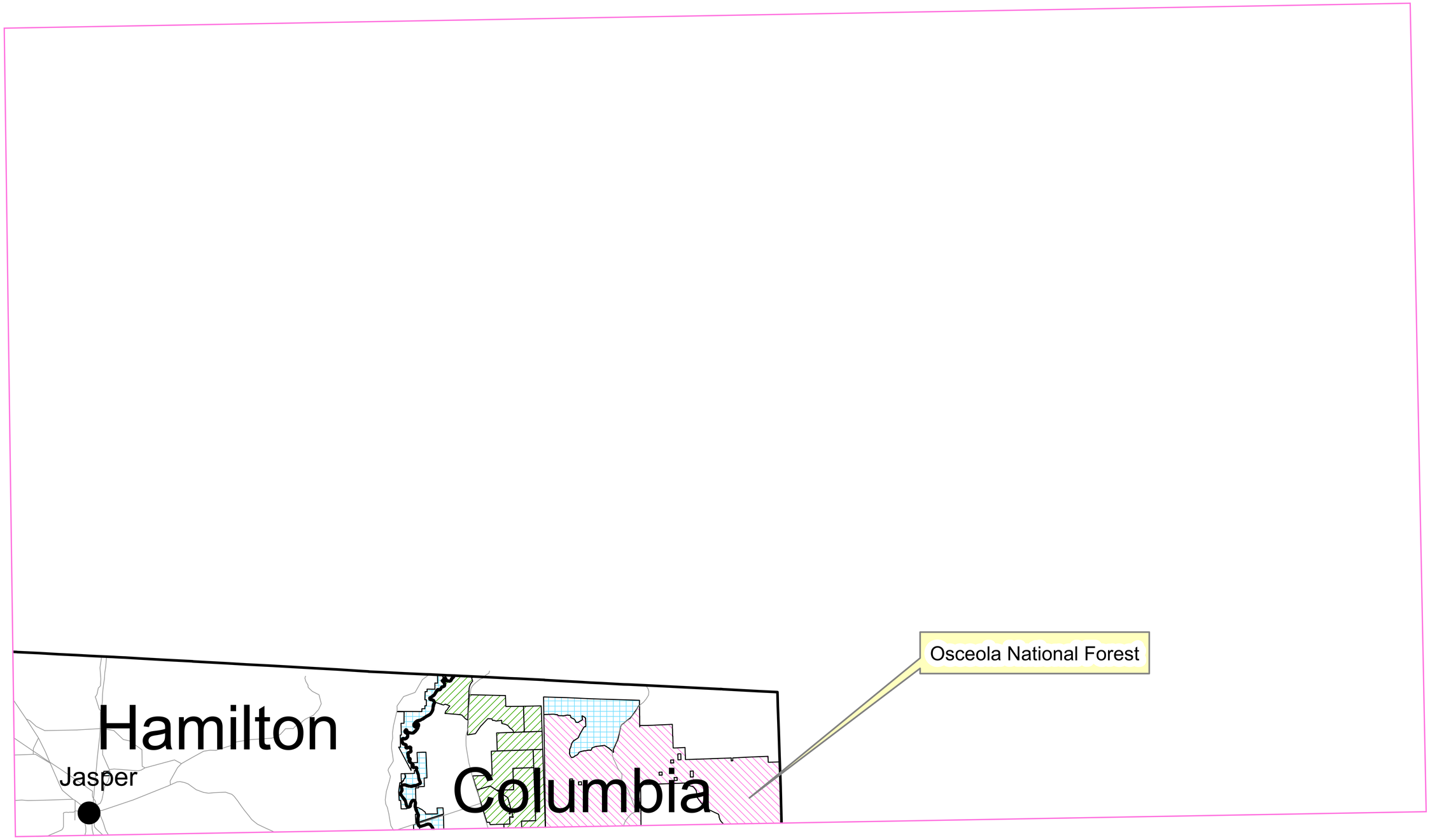

- County Boundaries
- Federally Owned Lands
- Local-Government Owned Lands
- Privately Owned Lands
- Water Management District Owned Lands
- State Owned Lands

For planning purposes only. The map has been prepared as part of a strategic regional planning program and should be used only in conjunction with the text of the NORTH CENTRAL FLORIDA STRATEGIC REGIONAL POLICY PLAN. It is inappropriate to use this map for the review of development proposals or permits. The information does not, nor should it be interpreted to, represent the jurisdictional limits of any federal, state, or local regulatory program. The delineation of resources on this map is not intended to establish the future geographical scope of such programs.

5 0 5 10 Miles

1:100,000

North Central Florida Regional Planning Council

N

October 27, 2011

SOURCE:
Florida State University, Florida Natural Areas Inventory, 2011.

W:\Kevin\SRPP2011\October_27_2011\PlanningAndResourceManagement1OS.mxd

Perry

Return to Index

REGIONALLY SIGNIFICANT NATURAL RESOURCES
PLANNING AND RESOURCE MANAGEMENT AREAS 1
NORTH CENTRAL FLORIDA REGIONAL PLANNING DISTRICT

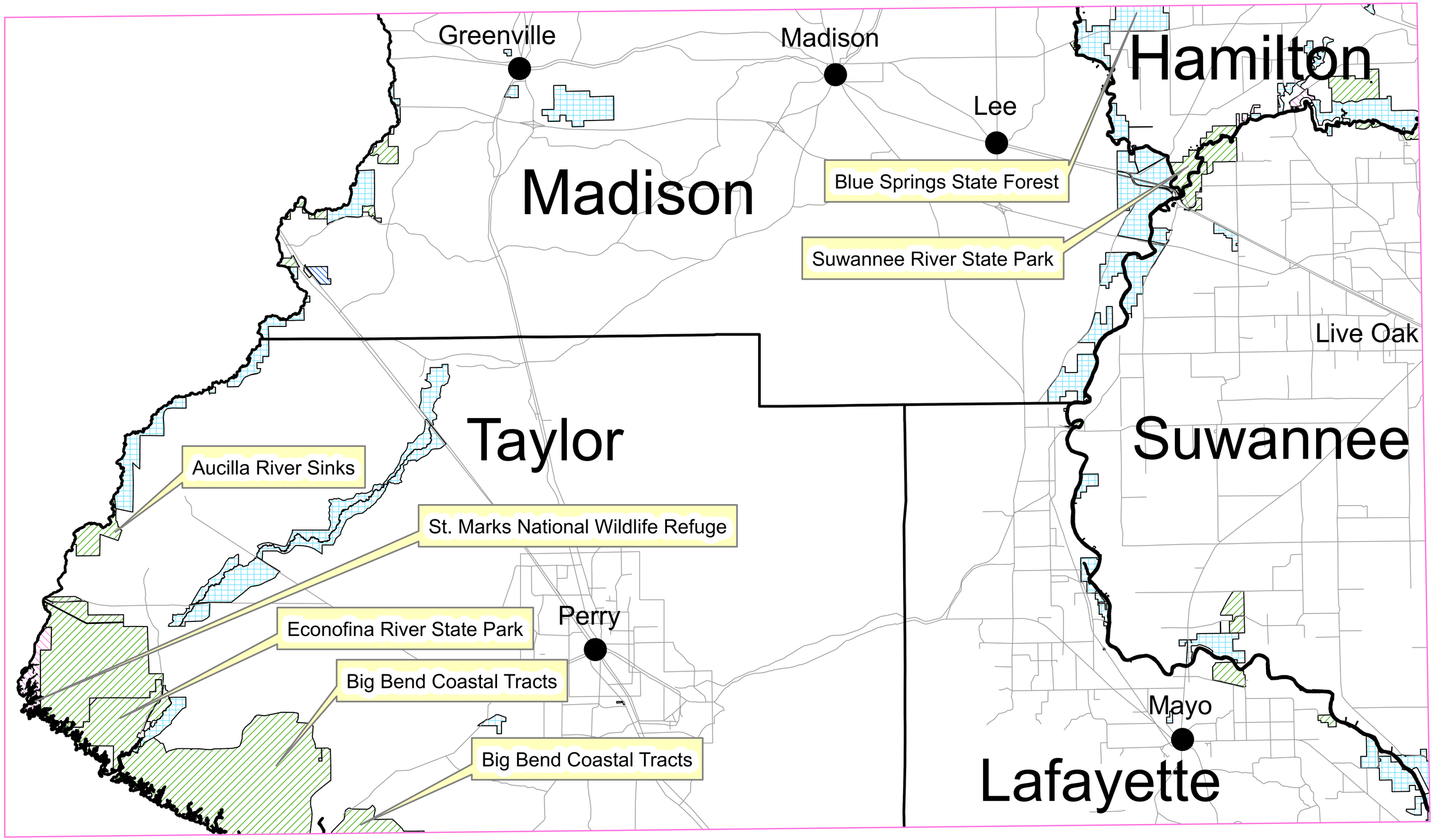

- County Boundaries
- Federally Owned Lands
- Local-Government Owned Lands
- Privately Owned Lands
- Water Management District Owned Lands
- State Owned Lands

For planning purposes only. The map has been prepared as part of a strategic regional planning program and should be used only in conjunction with the text of the NORTH CENTRAL FLORIDA STRATEGIC REGIONAL POLICY PLAN. It is inappropriate to use this map for the review of development proposals or permits. The information does not, nor should it be interpreted to, represent the jurisdictional limits of any federal, state, or local regulatory program. The delineation of resources on this map is not intended to establish the future geographical scope of such programs.

5 0 5 10 Miles

1:100,000

North Central Florida Regional Planning Council

N

SOURCE:
Florida State University, Florida Natural Areas Inventory, 2011.

October 27, 2011

W:\Kevin\SRPP2011\October_27_2011\PlanningAndResourceManagement1P.mxd

Valdosta

Return to Index

REGIONALLY SIGNIFICANT NATURAL RESOURCES
PLANNING AND RESOURCE MANAGEMENT AREAS 1
NORTH CENTRAL FLORIDA REGIONAL PLANNING DISTRICT

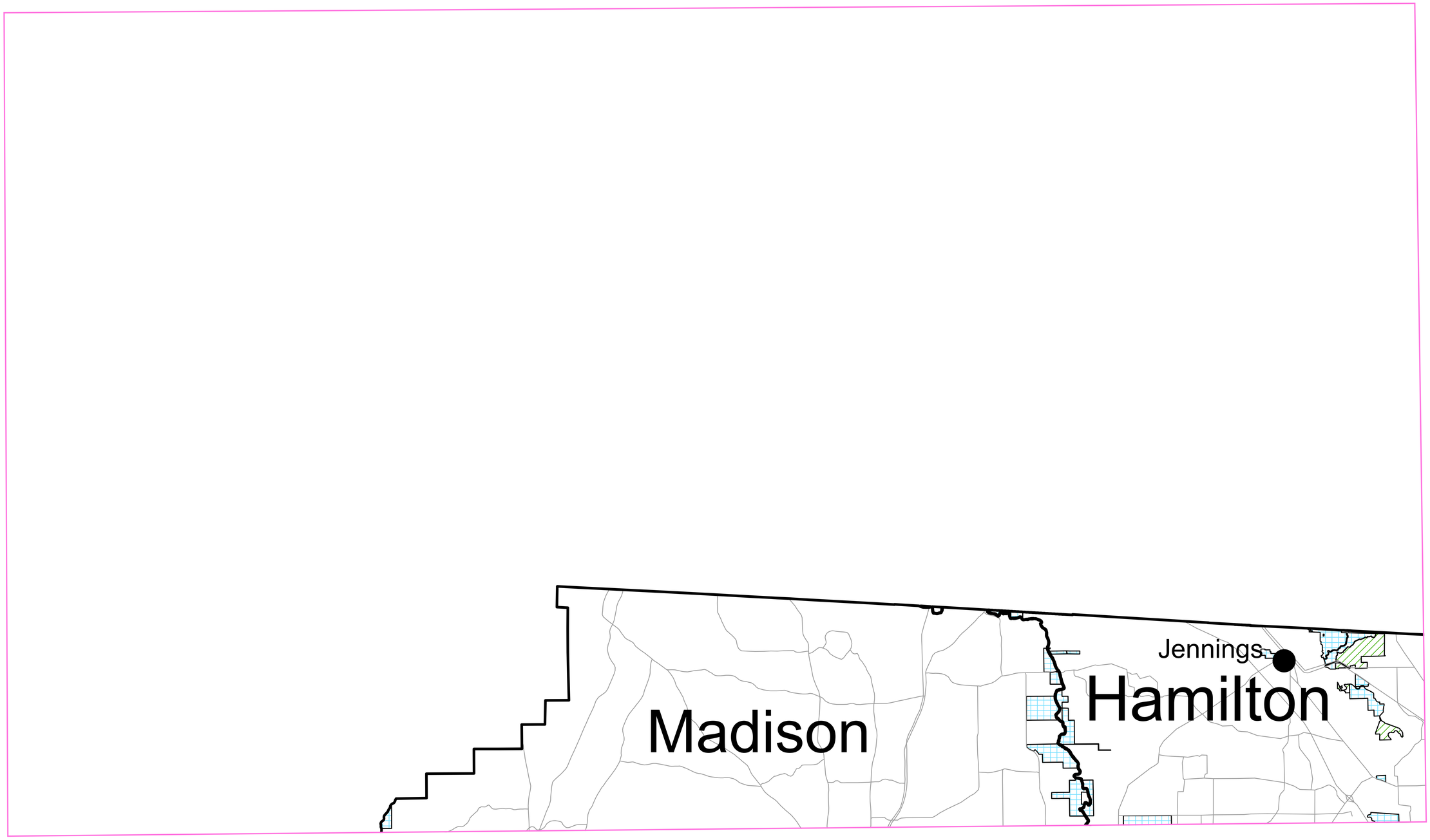

- County Boundaries
- Federally Owned Lands
- Local-Government Owned Lands
- Privately Owned Lands
- Water Management District Owned Lands
- State Owned Lands

For planning purposes only. The map has been prepared as part of a strategic regional planning program and should be used only in conjunction with the text of the NORTH CENTRAL FLORIDA STRATEGIC REGIONAL POLICY PLAN. It is inappropriate to use this map for the review of development proposals or permits. The information does not, nor should it be interpreted to, represent the jurisdictional limits of any federal, state, or local regulatory program. The delineation of resources on this map is not intended to establish the future geographical scope of such programs.

5 0 5 10 Miles

1:100,000

North Central Florida Regional Planning Council

N

October 27, 2011

SOURCE:
Florida State University, Florida Natural Areas Inventory, 2011.

W:\Kevin\SRPP2011\October_27_2011\PlanningAndResourceManagement1V.mxd

Cross City

Return to Index

REGIONALLY SIGNIFICANT NATURAL RESOURCES
PLANNING AND RESOURCE MANAGEMENT AREAS 2
NORTH CENTRAL FLORIDA REGIONAL PLANNING DISTRICT

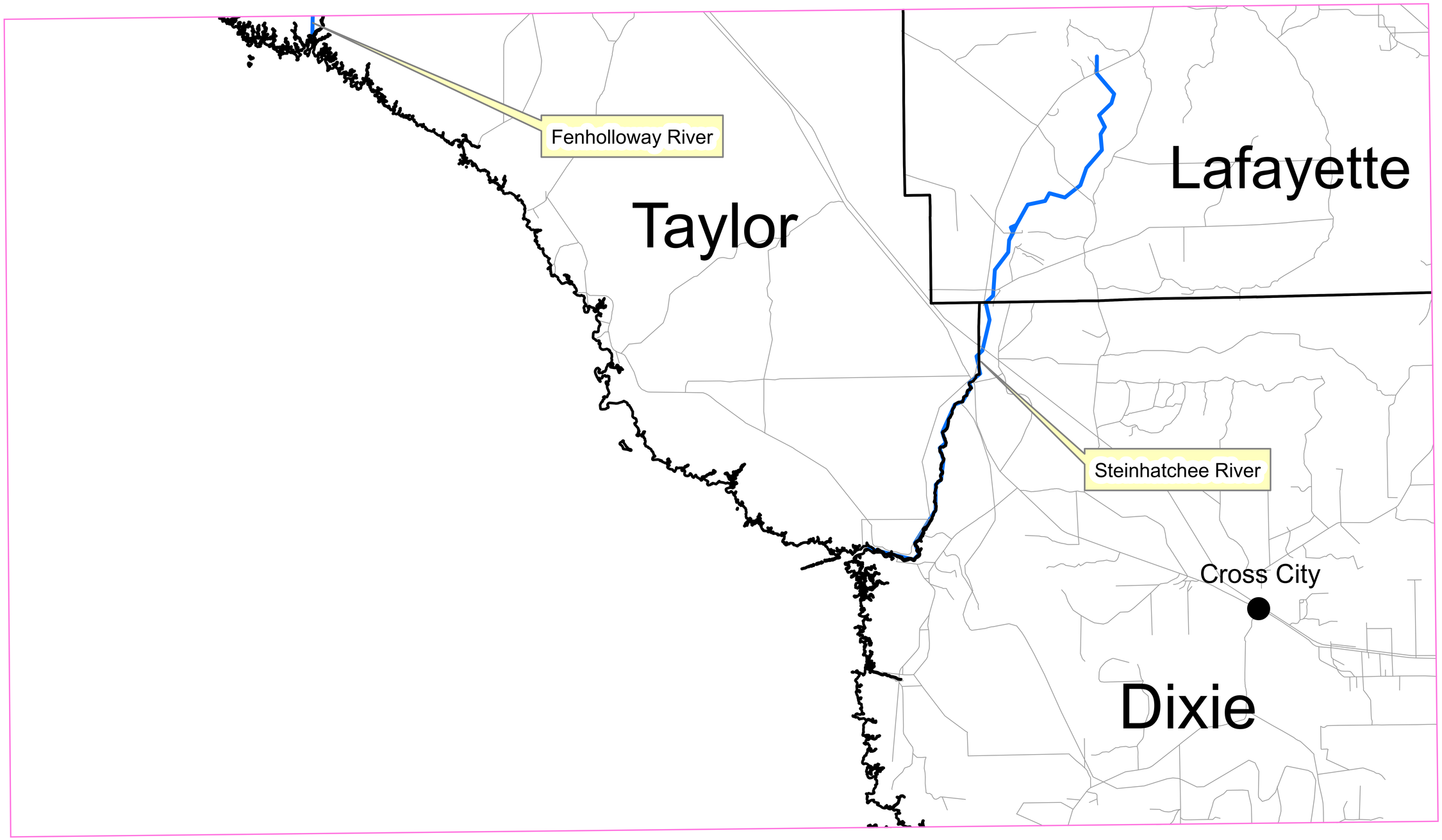

5 0 5 10 Miles

1:100,000

For planning purposes only. The map has been prepared as part of a strategic regional planning program and should be used only in conjunction with the text of the NORTH CENTRAL FLORIDA STRATEGIC REGIONAL POLICY PLAN. It is inappropriate to use this map for the review of development proposals or permits. The information does not, nor should it be interpreted to, represent the jurisdictional limits of any federal, state, or local regulatory program. The delineation of resources on this map is not intended to establish the future geographical scope of such programs.

North Central Florida Regional Planning Council

N

October 27, 2011

County Boundaries

SOURCE:
SWIM Waterbodies - Suwannee River Water Management Districts, 2001 and St. Johns River Water Management Districts, 2011.
United States Department of the Interior and Environmental Protection Agency, National Hydrgraphy Dataset, 2007.
Florida State University, Florida Natural Areas Inventory, 2011.

W:\Kevin\SRPP2011\October_27_2011\PlanningAndResourceManagement2CC.mxd

Cedar Key

Return to Index

REGIONALLY SIGNIFICANT NATURAL RESOURCES
PLANNING AND RESOURCE MANAGEMENT AREAS 2
NORTH CENTRAL FLORIDA REGIONAL PLANNING DISTRICT

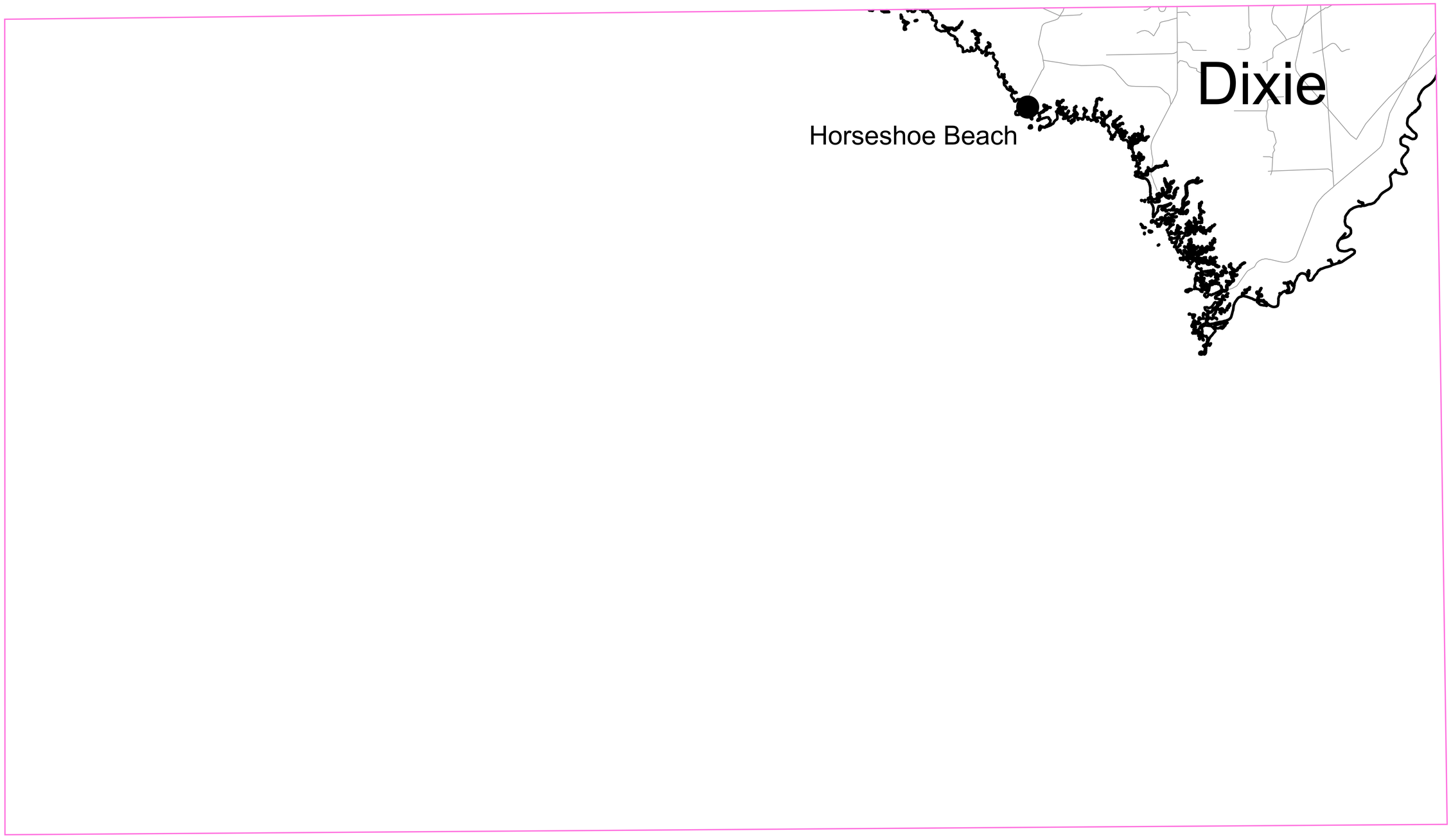

5 0 5 10 Miles

1:100,000

For planning purposes only. The map has been prepared as part of a strategic regional planning program and should be used only in conjunction with the text of the NORTH CENTRAL FLORIDA STRATEGIC REGIONAL POLICY PLAN. It is inappropriate to use this map for the review of development proposals or permits. The information does not, nor should it be interpreted to, represent the jurisdictional limits of any federal, state, or local regulatory program. The delineation of resources on this map is not intended to establish the future geographical scope of such programs.

North Central Florida Regional Planning Council

N

October 27, 2011

County Boundaries

SOURCE:
SWIM Waterbodies - Suwannee River Water Management Districts, 2001 and St. Johns River Water Management Districts, 2011.
United States Department of the Interior and Environmental Protection Agency, National Hydrgraphy Dataset, 2007.
Florida State University, Florida Natural Areas Inventory, 2011.

W:\Kevin\SRPP2011\October_27_2011\PlanningAndResourceManagement2CK.mxd

Gainesville

Return to Index

REGIONALLY SIGNIFICANT NATURAL RESOURCES
PLANNING AND RESOURCE MANAGEMENT AREAS 2
NORTH CENTRAL FLORIDA REGIONAL PLANNING DISTRICT

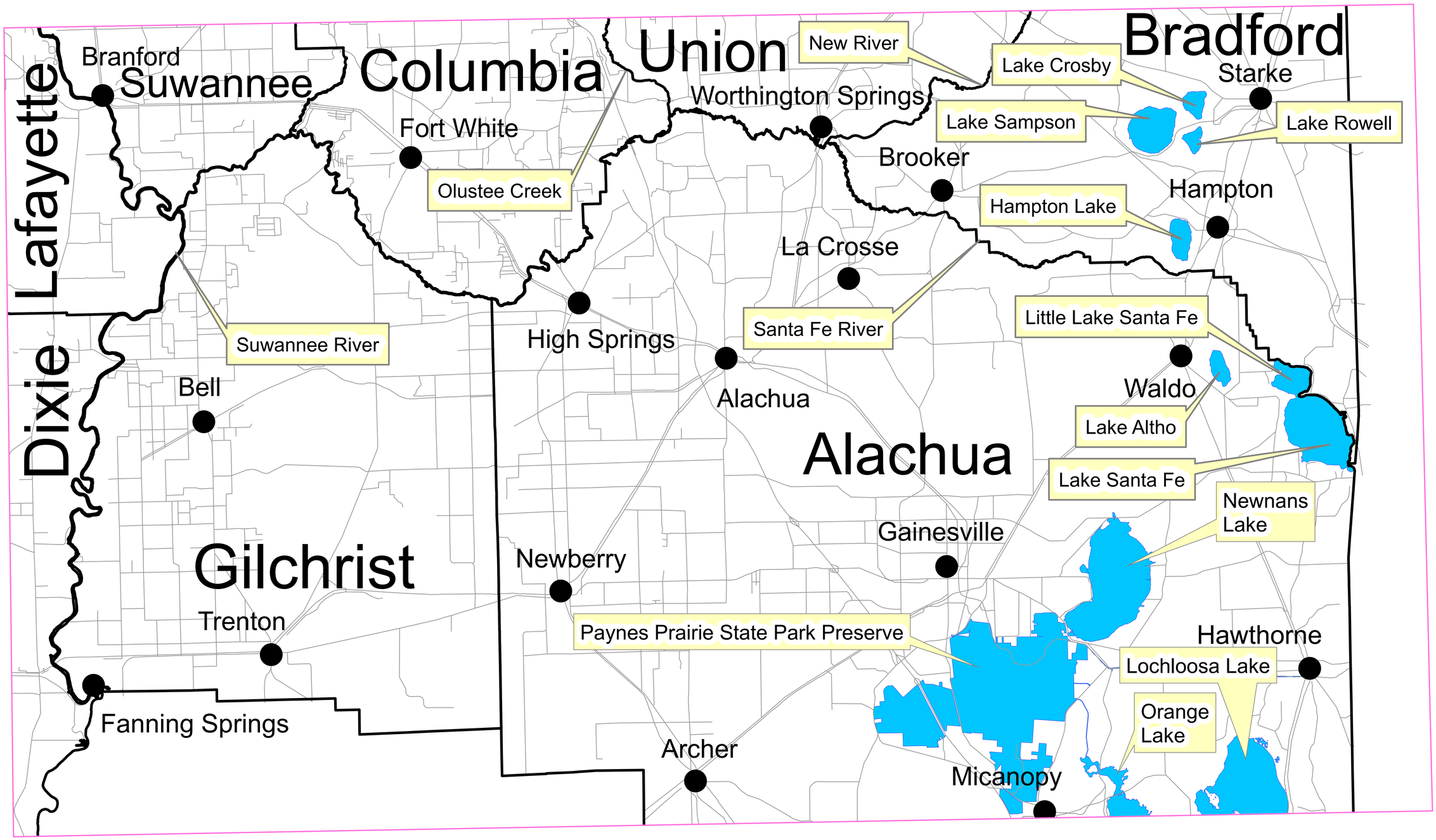

5 0 5 10 Miles

1:100,000

For planning purposes only. The map has been prepared as part of a strategic regional planning program and should be used only in conjunction with the text of the NORTH CENTRAL FLORIDA STRATEGIC REGIONAL POLICY PLAN. It is inappropriate to use this map for the review of development proposals or permits. The information does not, nor should it be interpreted to, represent the jurisdictional limits of any federal, state, or local regulatory program. The delineation of resources on this map is not intended to establish the future geographical scope of such programs.

North Central Florida Regional Planning Council

N

October 27, 2011

County Boundaries

SOURCE:
SWIM Waterbodies - Suwannee River Water Management Districts, 2001 and St. Johns River Water Management Districts, 2011.
United States Department of the Interior and Environmental Protection Agency, National Hydrgraphy Dataset, 2007.
Florida State University, Florida Natural Areas Inventory, 2011.

W:\Kevin\SRPP2011\October_27_2011\PlanningAndResourceManagement2G.mxd

Lake City

Return to Index

REGIONALLY SIGNIFICANT NATURAL RESOURCES
PLANNING AND RESOURCE MANAGEMENT AREAS 2
NORTH CENTRAL FLORIDA REGIONAL PLANNING DISTRICT

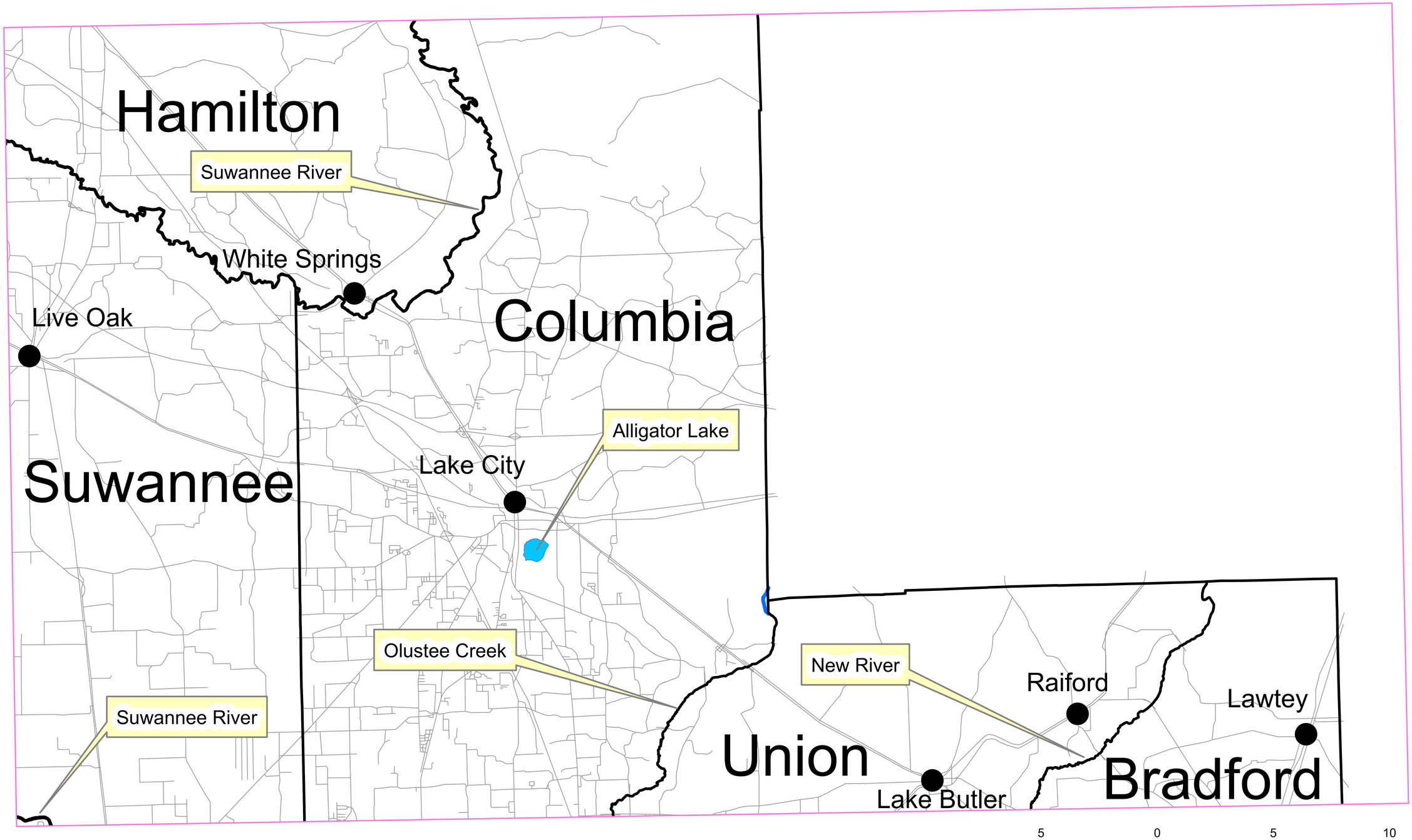

5 0 5 10 Miles

1:100,000

For planning purposes only. The map has been prepared as part of a strategic regional planning program and should be used only in conjunction with the text of the NORTH CENTRAL FLORIDA STRATEGIC REGIONAL POLICY PLAN. It is inappropriate to use this map for the review of development proposals or permits. The information does not, nor should it be interpreted to, represent the jurisdictional limits of any federal, state, or local regulatory program. The delineation of resources on this map is not intended to establish the future geographical scope of such programs.

North Central Florida Regional Planning Council

N

SOURCE:
SWIM Waterbodies - Suwannee River Water Management Districts, 2001 and St. Johns River Water Management Districts, 2011.
United States Department of the Interior and Environmental Protection Agency, National Hydrgraphy Dataset, 2007.
Florida State University, Florida Natural Areas Inventory, 2011.

October 27, 2011

County Boundaries

W:\Kevin\SRPP2011\October_27_2011\PlanningAndResourceManagement2LC.mxd

Ocala

Return to Index

REGIONALLY SIGNIFICANT NATURAL RESOURCES
PLANNING AND RESOURCE MANAGEMENT AREAS 2
NORTH CENTRAL FLORIDA REGIONAL PLANNING DISTRICT

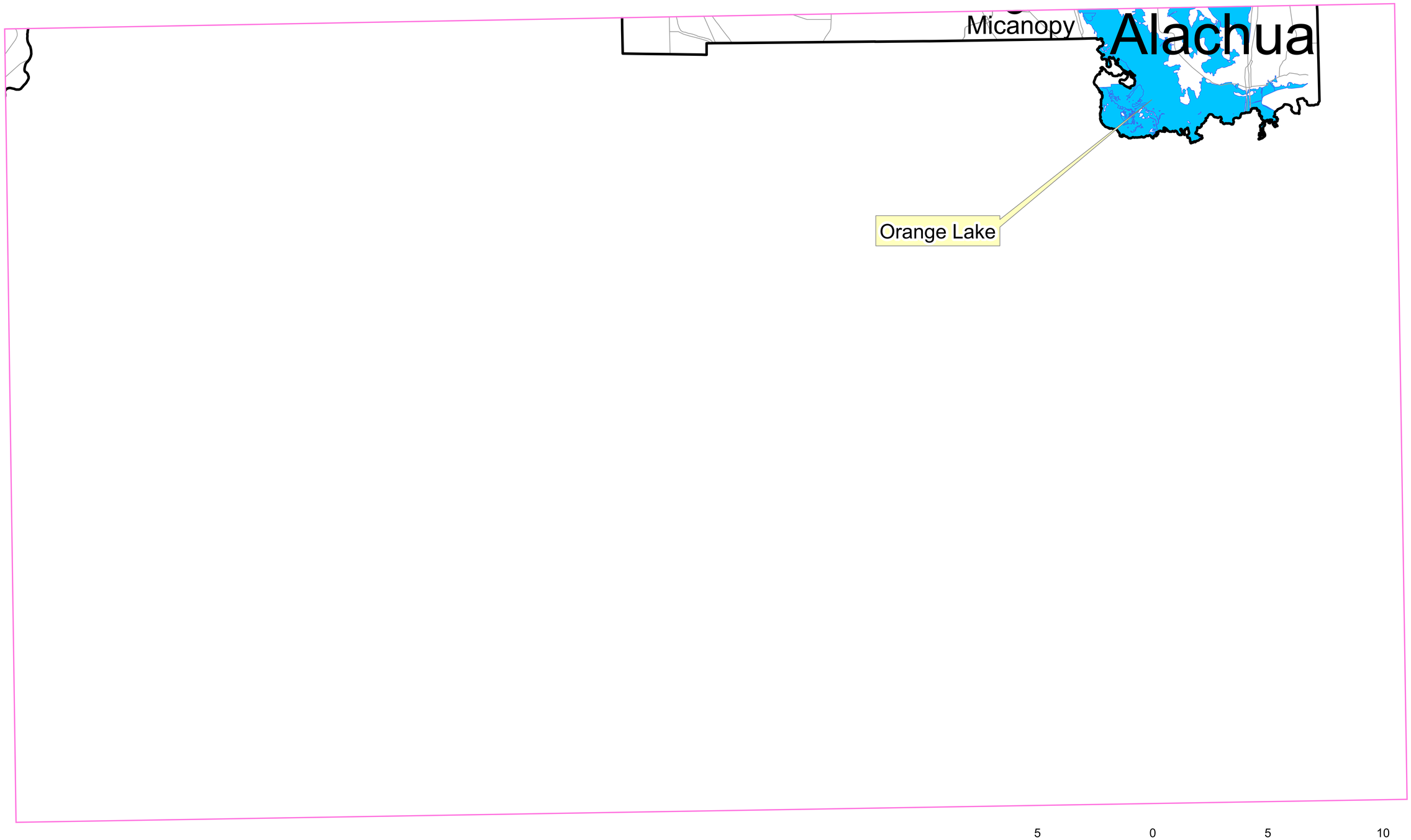

5 0 5 10 Miles

1:100,000

For planning purposes only. The map has been prepared as part of a strategic regional planning program and should be used only in conjunction with the text of the NORTH CENTRAL FLORIDA STRATEGIC REGIONAL POLICY PLAN. It is inappropriate to use this map for the review of development proposals or permits. The information does not, nor should it be interpreted to, represent the jurisdictional limits of any federal, state, or local regulatory program. The delineation of resources on this map is not intended to establish the future geographical scope of such programs.

North Central Florida Regional Planning Council

N

October 27, 2011

County Boundaries

SOURCE:
SWIM Waterbodies - Suwannee River Water Management Districts, 2001 and St. Johns River Water Management Districts, 2011.
United States Department of the Interior and Environmental Protection Agency, National Hydrgraphy Dataset, 2007.
Florida State University, Florida Natural Areas Inventory, 2011.

W:\Kevin\SRPP2011\October_27_2011\PlanningAndResourceManagement2O.mxd

Okefenokee Swamp

Return to Index

REGIONALLY SIGNIFICANT NATURAL RESOURCES
PLANNING AND RESOURCE MANAGEMENT AREAS 2
NORTH CENTRAL FLORIDA REGIONAL PLANNING DISTRICT

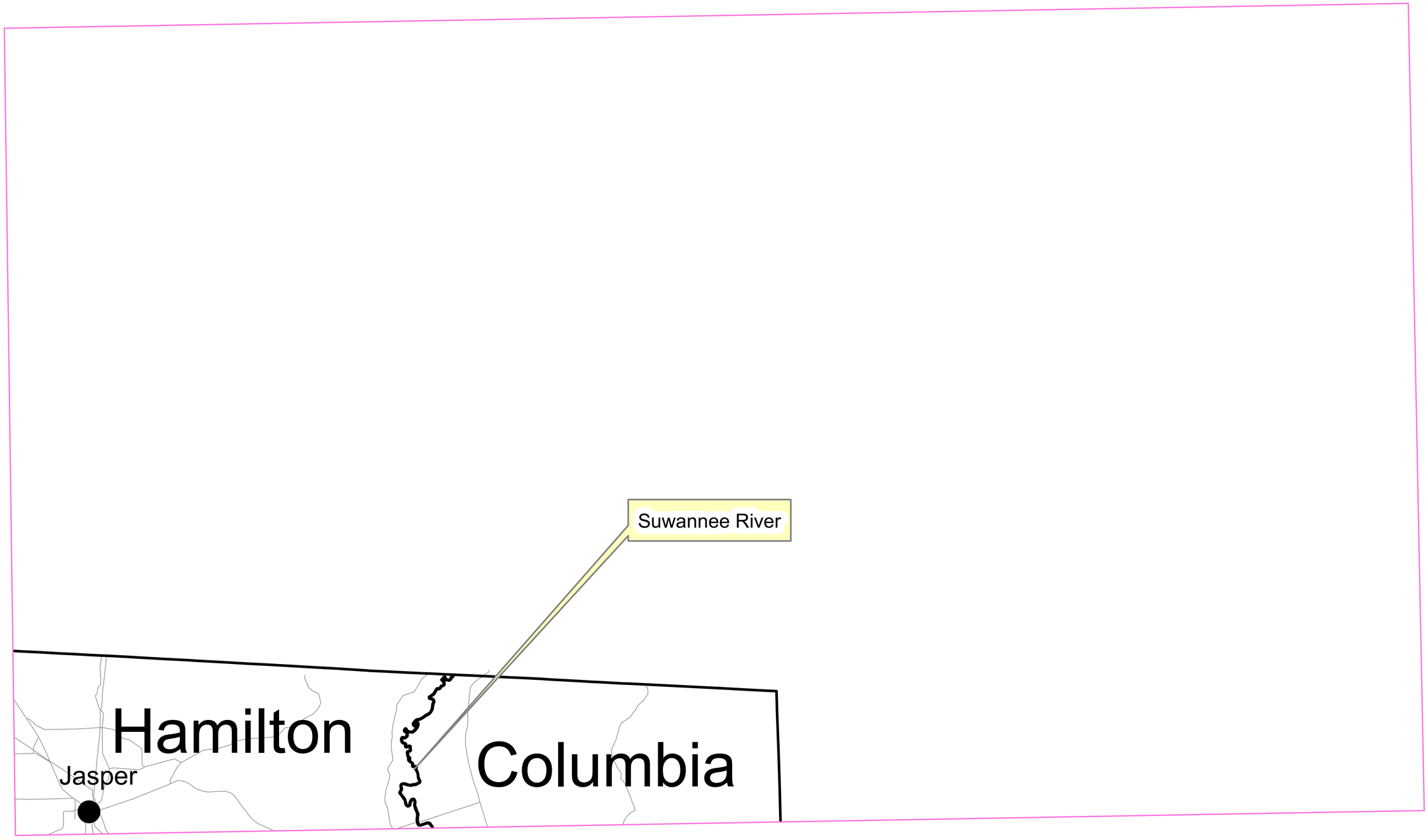

5 0 5 10 Miles

1:100,000

For planning purposes only. The map has been prepared as part of a strategic regional planning program and should be used only in conjunction with the text of the NORTH CENTRAL FLORIDA STRATEGIC REGIONAL POLICY PLAN. It is inappropriate to use this map for the review of development proposals or permits. The information does not, nor should it be interpreted to, represent the jurisdictional limits of any federal, state, or local regulatory program. The delineation of resources on this map is not intended to establish the future geographical scope of such programs.

North Central Florida Regional Planning Council

N

October 27, 2011

SOURCE:
SWIM Waterbodies - Suwannee River Water Management Districts, 2001 and St. Johns River Water Management Districts, 2011.
United States Department of the Interior and Environmental Protection Agency, National Hydrgraphy Dataset, 2007.
Florida State University, Florida Natural Areas Inventory, 2011.

County Boundaries

W:\Kevin\SRPP2011\October_27_2011\PlanningAndResourceManagement2OS.mxd

Perry

Return to Index

REGIONALLY SIGNIFICANT NATURAL RESOURCES
PLANNING AND RESOURCE MANAGEMENT AREAS 2
NORTH CENTRAL FLORIDA REGIONAL PLANNING DISTRICT

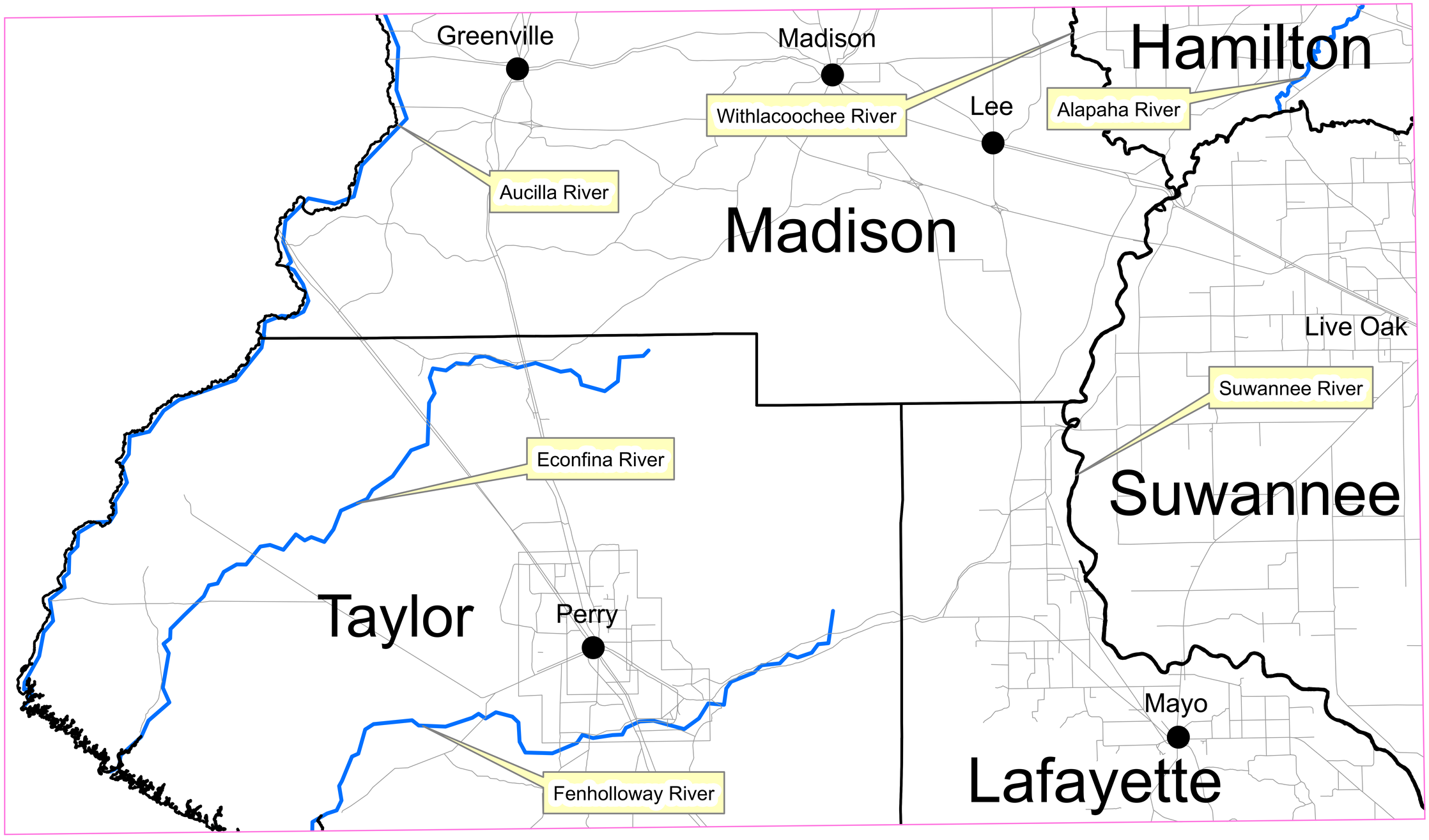

5 0 5 10 Miles

1:100,000

For planning purposes only. The map has been prepared as part of a strategic regional planning program and should be used only in conjunction with the text of the NORTH CENTRAL FLORIDA STRATEGIC REGIONAL POLICY PLAN. It is inappropriate to use this map for the review of development proposals or permits. The information does not, nor should it be interpreted to, represent the jurisdictional limits of any federal, state, or local regulatory program. The delineation of resources on this map is not intended to establish the future geographical scope of such programs.

North Central Florida Regional Planning Council

N

October 27, 2011

County Boundaries

SOURCE:
SWIM Waterbodies - Suwannee River Water Management Districts, 2001 and St. Johns River Water Management Districts, 2011.
United States Department of the Interior and Environmental Protection Agency, National Hydrgraphy Dataset, 2007.
Florida State University, Florida Natural Areas Inventory, 2011.

W:\Kevin\SRPP2011\October_27_2011\PlanningAndResourceManagement2P.mxd

Valdosta

Return to Index

REGIONALLY SIGNIFICANT NATURAL RESOURCES
PLANNING AND RESOURCE MANAGEMENT AREAS 2
NORTH CENTRAL FLORIDA REGIONAL PLANNING DISTRICT

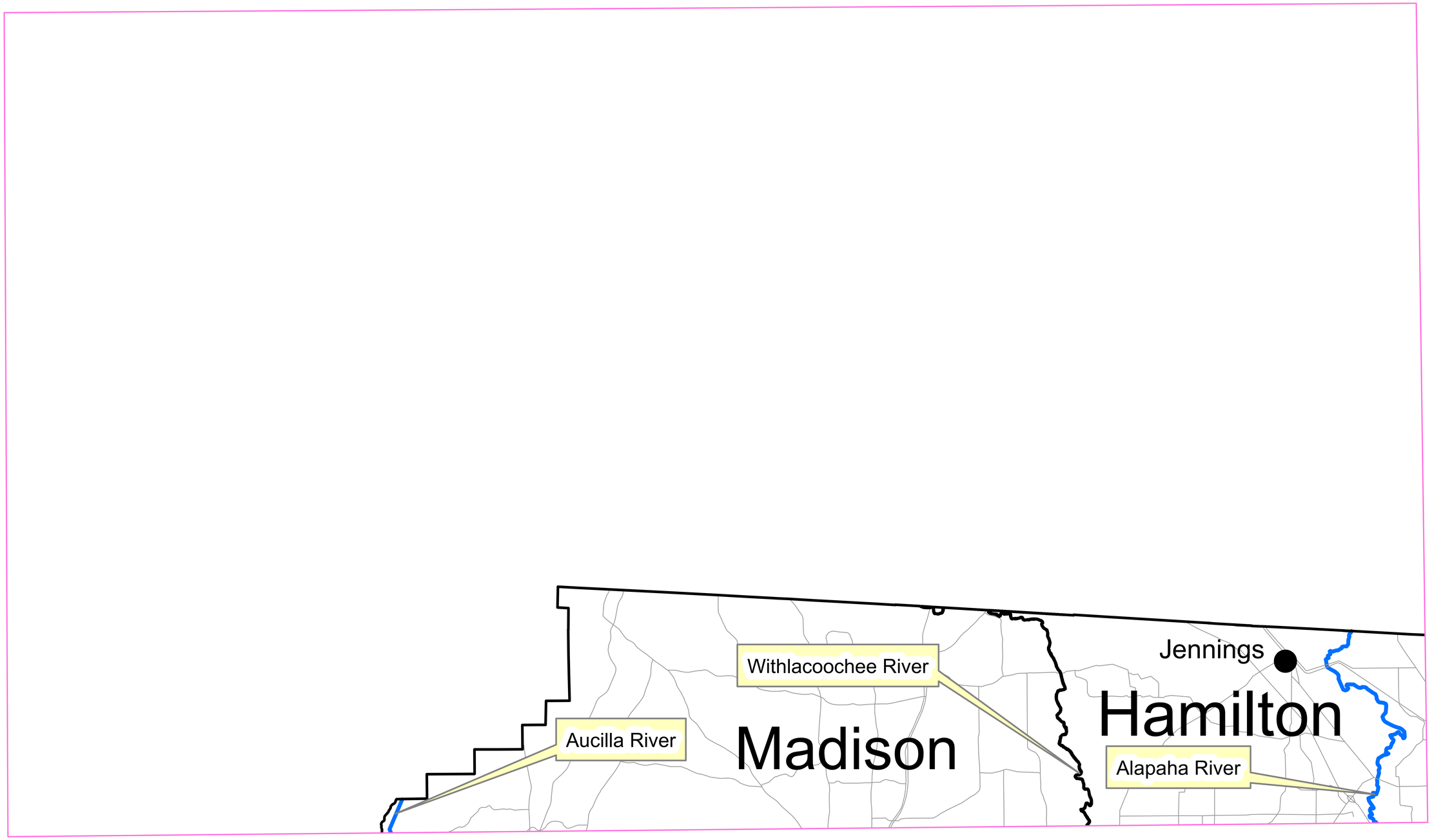

5 0 5 10 Miles

1:100,000

For planning purposes only. The map has been prepared as part of a strategic regional planning program and should be used only in conjunction with the text of the NORTH CENTRAL FLORIDA STRATEGIC REGIONAL POLICY PLAN. It is inappropriate to use this map for the review of development proposals or permits. The information does not, nor should it be interpreted to, represent the jurisdictional limits of any federal, state, or local regulatory program. The delineation of resources on this map is not intended to establish the future geographical scope of such programs.

North Central Florida Regional Planning Council

N

SOURCE:
SWIM Waterbodies - Suwannee River Water Management Districts, 2001 and St. Johns River Water Management Districts, 2011.
United States Department of the Interior and Environmental Protection Agency, National Hydrgraphy Dataset, 2007.
Florida State University, Florida Natural Areas Inventory, 2011.

October 27, 2011

County Boundaries

W:\Kevin\SRPP2011\October_27_2011\PlanningAndResourceManagement2V.mxd

Cross City

Return to Index

REGIONALLY SIGNIFICANT NATURAL RESOURCES
SURFACE WATER RESOURCES
NORTH CENTRAL FLORIDA REGIONAL PLANNING DISTRICT

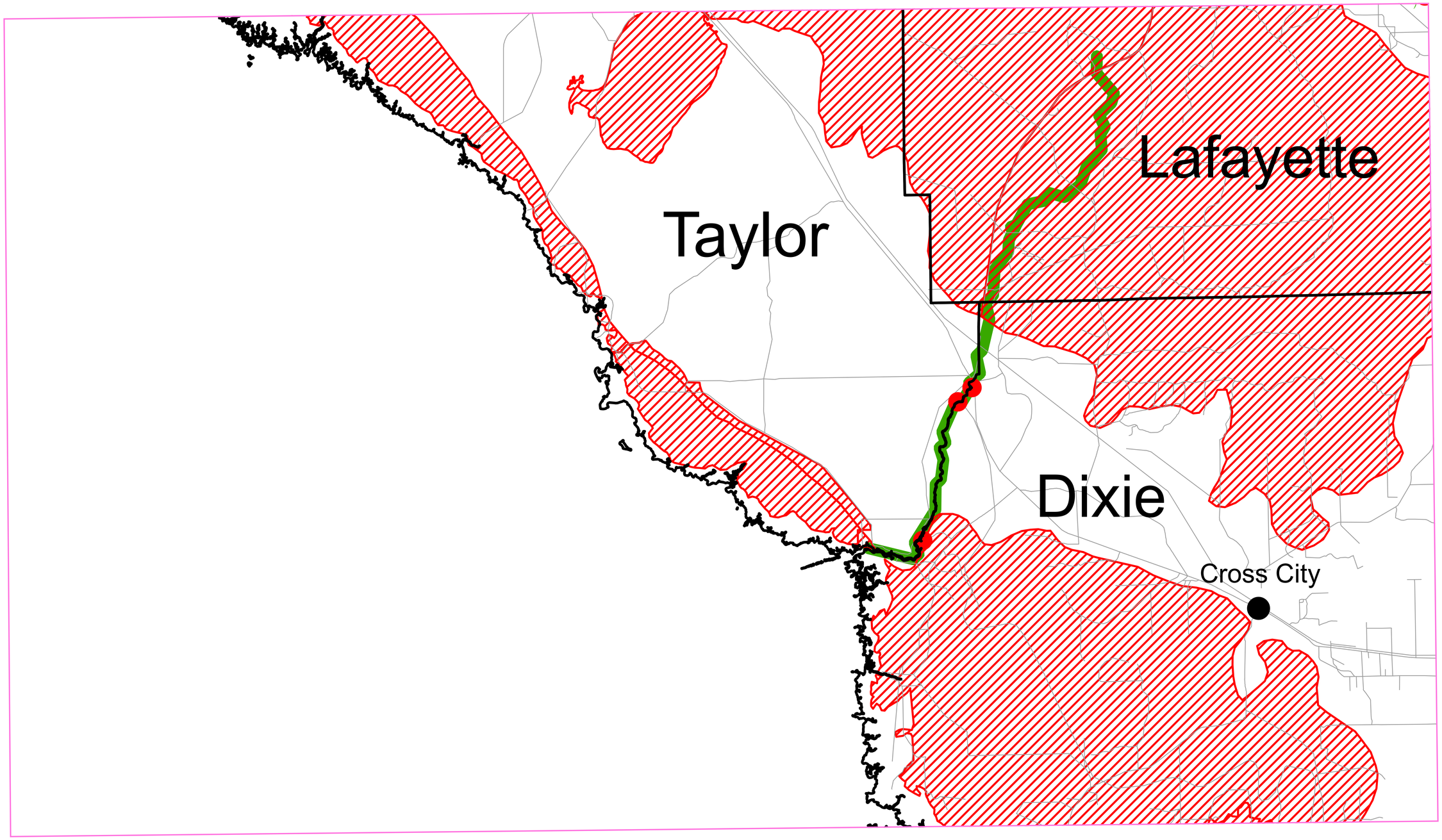

5 0 5 10 Miles

1:100,000

County Boundaries
Fresh Water Wetlands
Lakes
River Corridors
Springs

For planning purposes only. The map has been prepared as part of a strategic regional planning program and should be used only in conjunction with the text of the NORTH CENTRAL FLORIDA STRATEGIC REGIONAL POLICY PLAN. It is inappropriate to use this map for the review of development proposals or permits. The information does not, nor should it be interpreted to, represent the jurisdictional limits of any federal, state, or local regulatory program. The delineation of resources on this map is not intended to establish the future geographical scope of such programs.

SOURCE:
Fresh Water Wetlands - U.S. Fish and Wildlife Service National Wetlands Reconnaissance Survey, 1992.

Lakes - Florida Department of Transportation, COUNTY GENERAL HIGHWAY MAP SERIES, 1989.

River Corridors - Suwannee River Water Management District, 2001.

Springs - State of Florida, Bureau of Geology, SPRINGS OF FLORIDA, 1977, and Suwannee River Water Management District, 1998.

North Central Florida Regional Planning Council

N

October 27, 2011

W:\Kevin\SRPP2011\October_27_2011\SurfaceWaterResourcesCC.mxd

Cedar Key

Return to Index

REGIONALLY SIGNIFICANT NATURAL RESOURCES
SURFACE WATER RESOURCES
NORTH CENTRAL FLORIDA REGIONAL PLANNING DISTRICT

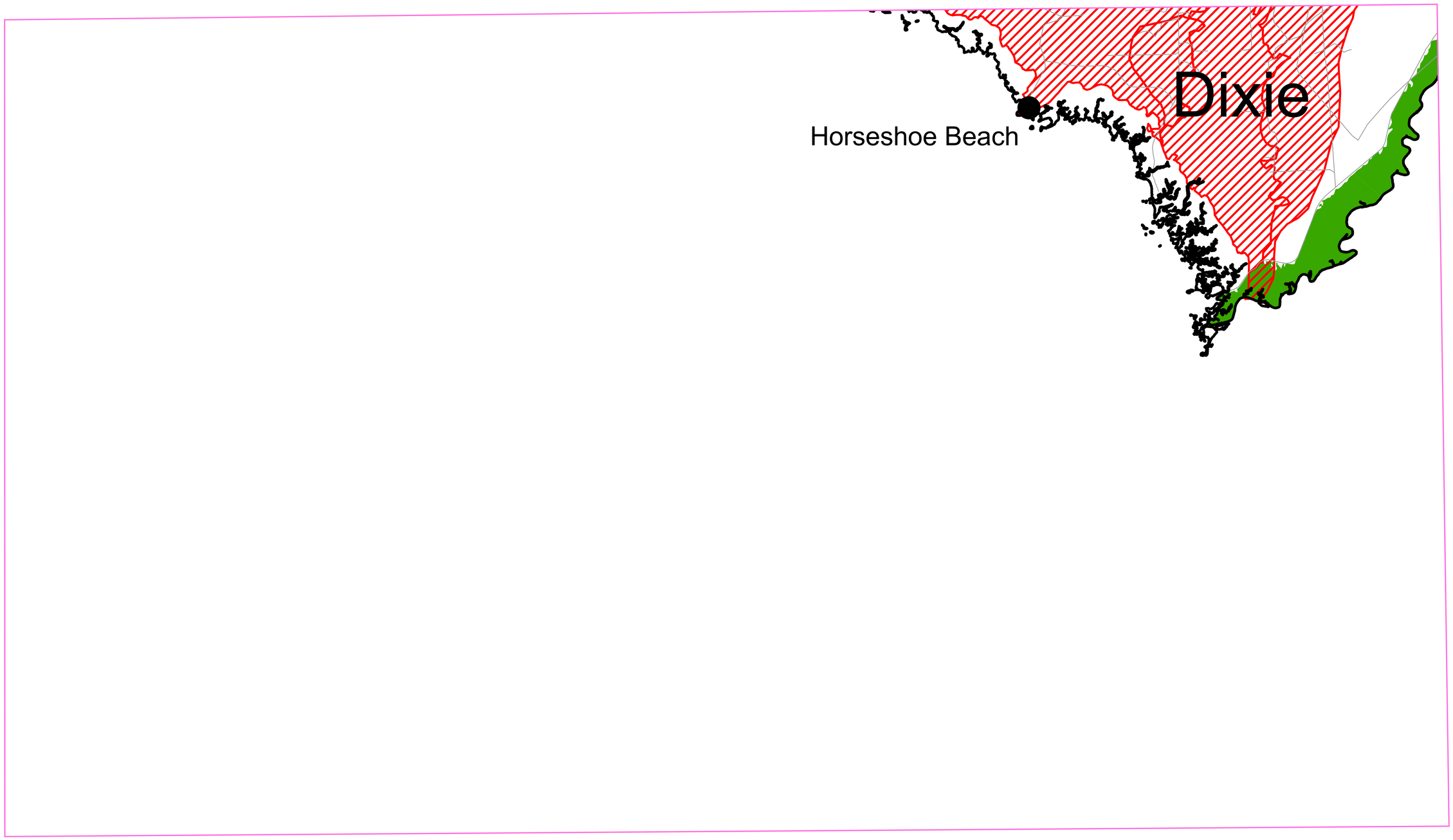

5 0 5 10 Miles

1:100,000

County Boundaries
Fresh Water Wetlands
Lakes
River Corridors
Springs

For planning purposes only. The map has been prepared as part of a strategic regional planning program and should be used only in conjunction with the text of the NORTH CENTRAL FLORIDA STRATEGIC REGIONAL POLICY PLAN. It is inappropriate to use this map for the review of development proposals or permits. The information does not, nor should it be interpreted to, represent the jurisdictional limits of any federal, state, or local regulatory program. The delineation of resources on this map is not intended to establish the future geographical scope of such programs.

SOURCE:
Fresh Water Wetlands - U.S. Fish and Wildlife Service National Wetlands Reconnaissance Survey, 1992.

Lakes - Florida Department of Transportation, COUNTY GENERAL HIGHWAY MAP SERIES, 1989.

River Corridors - Suwannee River Water Management District, 2001.

Springs - State of Florida, Bureau of Geology, SPRINGS OF FLORIDA, 1977, and Suwannee River Water Management District, 1998.

North Central Florida Regional Planning Council

N

October 27, 2011

W:\Kevin\SRPP2011\October_27_2011\SurfaceWaterResourcesCK.mxd

Gainesville

Return to Index

REGIONALLY SIGNIFICANT NATURAL RESOURCES
SURFACE WATER RESOURCES
NORTH CENTRAL FLORIDA REGIONAL PLANNING DISTRICT

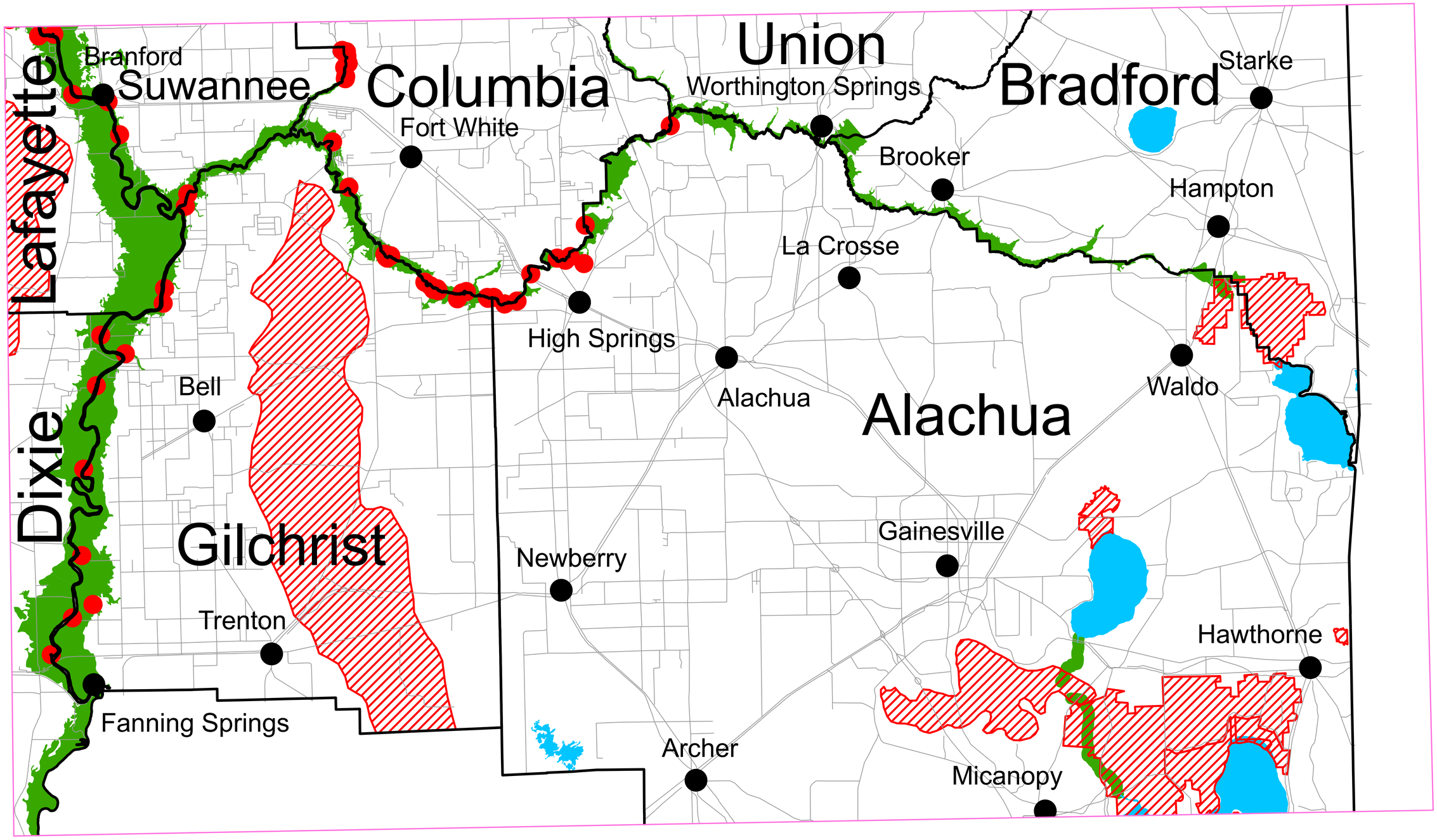

County Boundaries
Fresh Water Wetlands
Lakes
River Corridors
Springs

For planning purposes only. The map has been prepared as part of a strategic regional planning program and should be used only in conjunction with the text of the NORTH CENTRAL FLORIDA STRATEGIC REGIONAL POLICY PLAN. It is inappropriate to use this map for the review of development proposals or permits. The information does not, nor should it be interpreted to, represent the jurisdictional limits of any federal, state, or local regulatory program. The delineation of resources on this map is not intended to establish the future geographical scope of such programs.

SOURCE:
Fresh Water Wetlands - U.S. Fish and Wildlife Service National Wetlands Reconnaissance Survey, 1992.

Lakes - Florida Department of Transportation, COUNTY GENERAL HIGHWAY MAP SERIES, 1989.

River Corridors - Suwannee River Water Management District, 2001.

Springs - State of Florida, Bureau of Geology, SPRINGS OF FLORIDA, 1977, and Suwannee River Water Management District, 1998.

North Central Florida Regional Planning Council

N

October 27, 2011

W:\Kevin\SRPP2011\October_27_2011\SurfaceWaterResourcesG.mxd

Lake City

Return to Index

REGIONALLY SIGNIFICANT NATURAL RESOURCES
SURFACE WATER RESOURCES
NORTH CENTRAL FLORIDA REGIONAL PLANNING DISTRICT

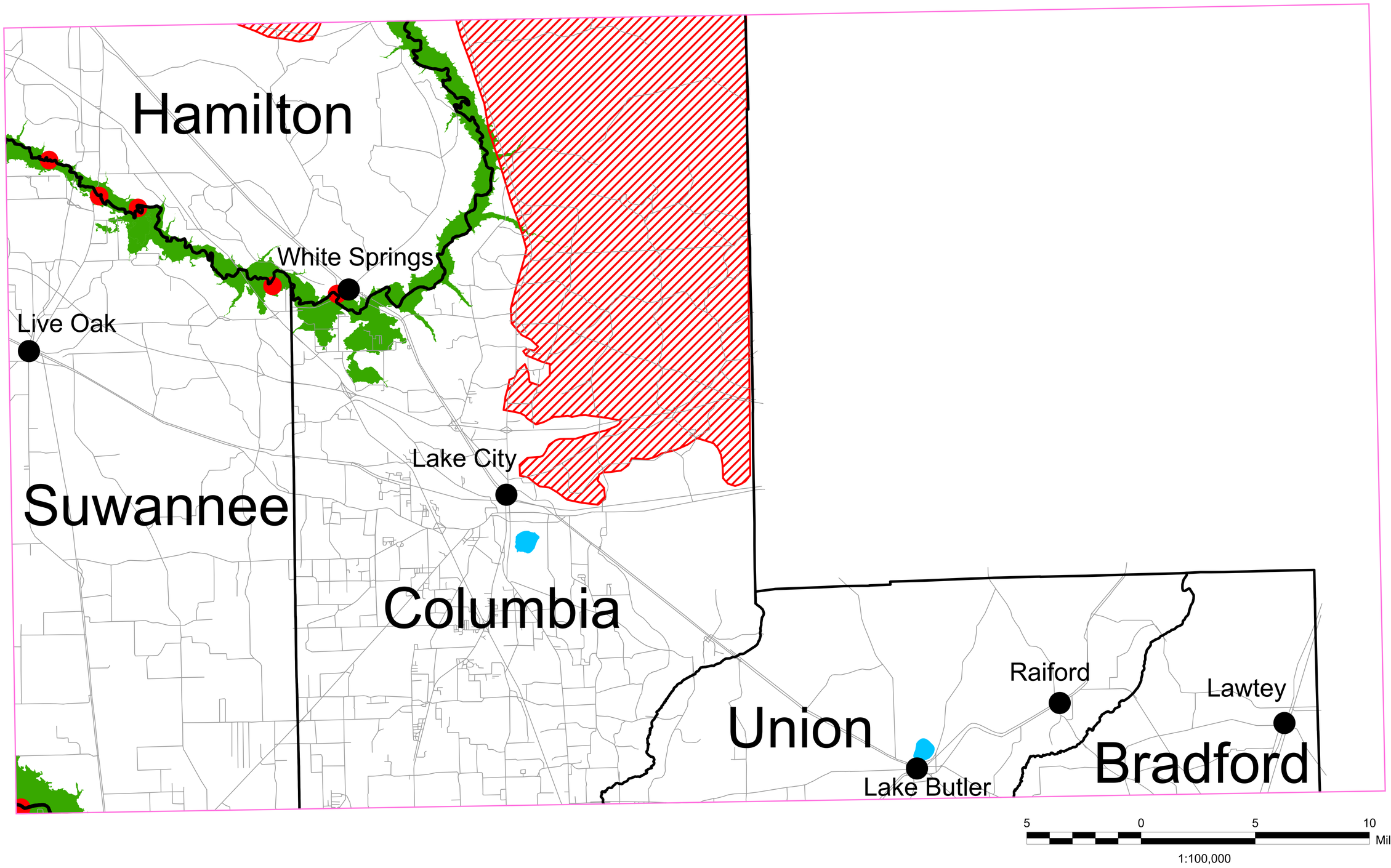

County Boundaries
Fresh Water Wetlands
Lakes
River Corridors
Springs

For planning purposes only. The map has been prepared as part of a strategic regional planning program and should be used only in conjunction with the text of the NORTH CENTRAL FLORIDA STRATEGIC REGIONAL POLICY PLAN. It is inappropriate to use this map for the review of development proposals or permits. The information does not, nor should it be interpreted to, represent the jurisdictional limits of any federal, state, or local regulatory program. The delineation of resources on this map is not intended to establish the future geographical scope of such programs.

SOURCE:
Fresh Water Wetlands - U.S. Fish and Wildlife Service National Wetlands Reconnaissance Survey, 1992.

Lakes - Florida Department of Transportation, COUNTY GENERAL HIGHWAY MAP SERIES, 1989.

River Corridors - Suwannee River Water Management District, 2001.

Springs - State of Florida, Bureau of Geology, SPRINGS OF FLORIDA, 1977, and Suwannee River Water Management District, 1998.

North Central Florida Regional Planning Council

N

October 27, 2011

W:\Kevin\SRPP2011\October_27_2011\SurfaceWaterResourcesLC.mxd

Ocala

Return to Index

REGIONALLY SIGNIFICANT NATURAL RESOURCES
SURFACE WATER RESOURCES
NORTH CENTRAL FLORIDA REGIONAL PLANNING DISTRICT

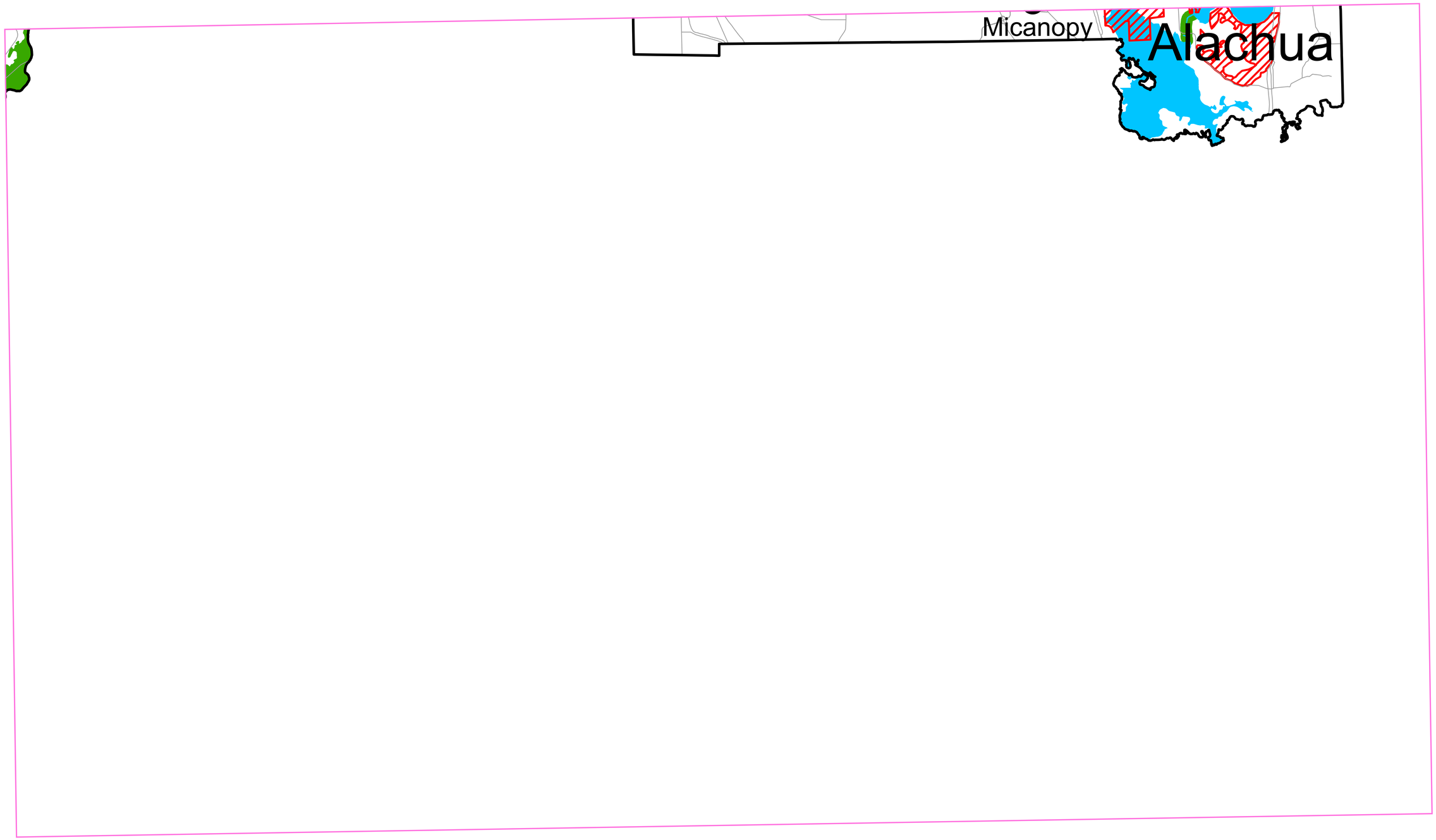

5 0 5 10 Miles

1:100,000

County Boundaries
Fresh Water Wetlands
Lakes
River Corridors
Springs

For planning purposes only. The map has been prepared as part of a strategic regional planning program and should be used only in conjunction with the text of the NORTH CENTRAL FLORIDA STRATEGIC REGIONAL POLICY PLAN. It is inappropriate to use this map for the review of development proposals or permits. The information does not, nor should it be interpreted to, represent the jurisdictional limits of any federal, state, or local regulatory program. The delineation of resources on this map is not intended to establish the future geographical scope of such programs.

SOURCE:
Fresh Water Wetlands - U.S. Fish and Wildlife Service National Wetlands Reconnaissance Survey, 1992.

Lakes - Florida Department of Transportation, COUNTY GENERAL HIGHWAY MAP SERIES, 1989.

River Corridors - Suwannee River Water Management District, 2001.

Springs - State of Florida, Bureau of Geology, SPRINGS OF FLORIDA, 1977, and Suwannee River Water Management District, 1998.

North Central Florida Regional Planning Council

N

October 27, 2011

W:\Kevin\SRPP2011\October_27_2011\SurfaceWaterResourcesO.mxd

Okefenokee Swamp

Return to Index

REGIONALLY SIGNIFICANT NATURAL RESOURCES
SURFACE WATER RESOURCES
NORTH CENTRAL FLORIDA REGIONAL PLANNING DISTRICT

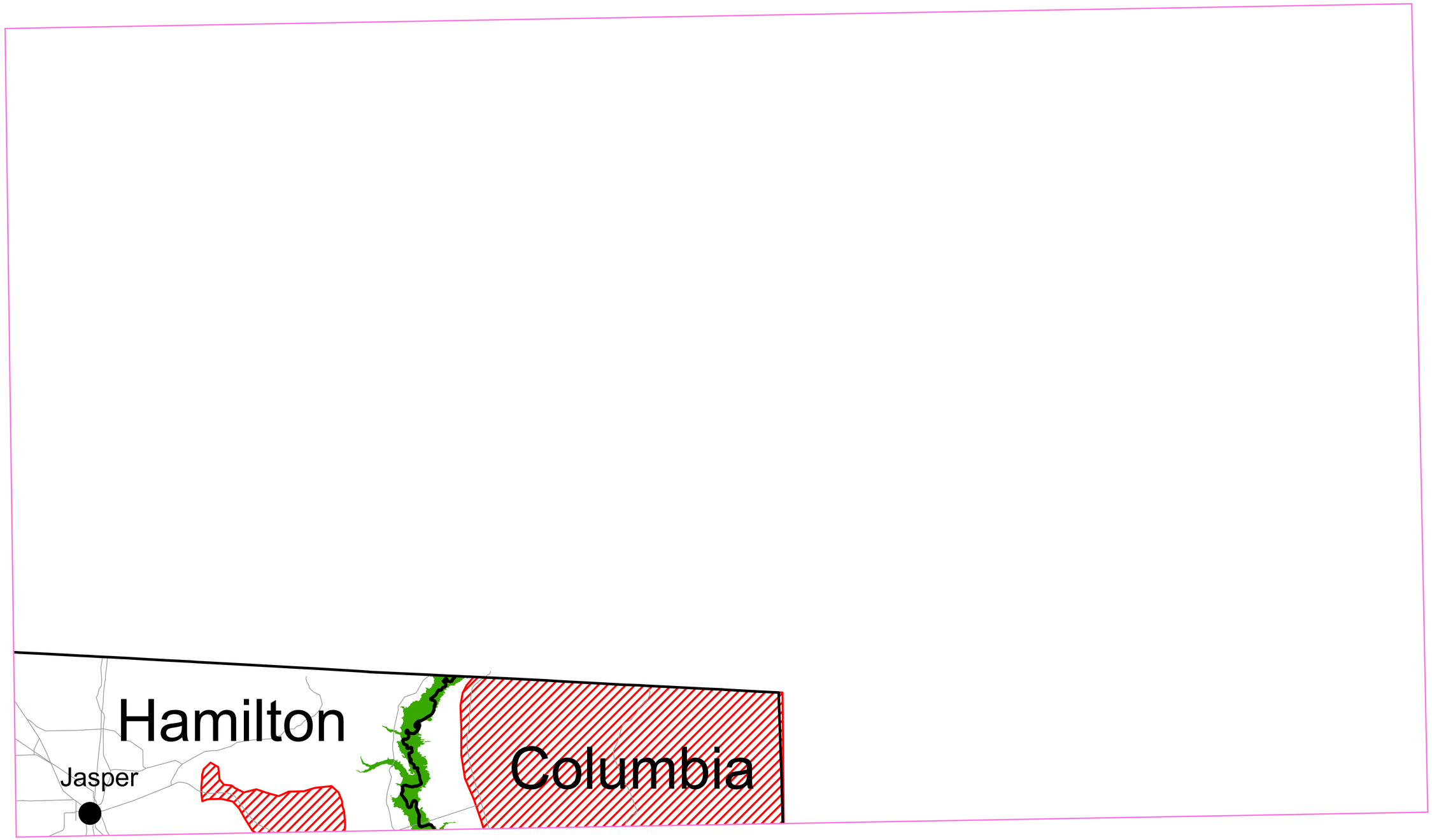

5 0 5 10 Miles

1:100,000

County Boundaries
Fresh Water Wetlands
Lakes
River Corridors
Springs

For planning purposes only. The map has been prepared as part of a strategic regional planning program and should be used only in conjunction with the text of the NORTH CENTRAL FLORIDA STRATEGIC REGIONAL POLICY PLAN. It is inappropriate to use this map for the review of development proposals or permits. The information does not, nor should it be interpreted to, represent the jurisdictional limits of any federal, state, or local regulatory program. The delineation of resources on this map is not intended to establish the future geographical scope of such programs.

SOURCE:
Fresh Water Wetlands - U.S. Fish and Wildlife Service National Wetlands Reconnaissance Survey, 1992.

Lakes - Florida Department of Transportation, COUNTY GENERAL HIGHWAY MAP SERIES, 1989.

River Corridors - Suwannee River Water Management District, 2001.

Springs - State of Florida, Bureau of Geology, SPRINGS OF FLORIDA, 1977, and Suwannee River Water Management District, 1998.

North Central Florida Regional Planning Council

N

October 27, 2011

W:\Kevin\SRPP2011\October_27_2011\SurfaceWaterResourcesOS.mxd

Perry

Return to Index

REGIONALLY SIGNIFICANT NATURAL RESOURCES
SURFACE WATER RESOURCES
NORTH CENTRAL FLORIDA REGIONAL PLANNING DISTRICT

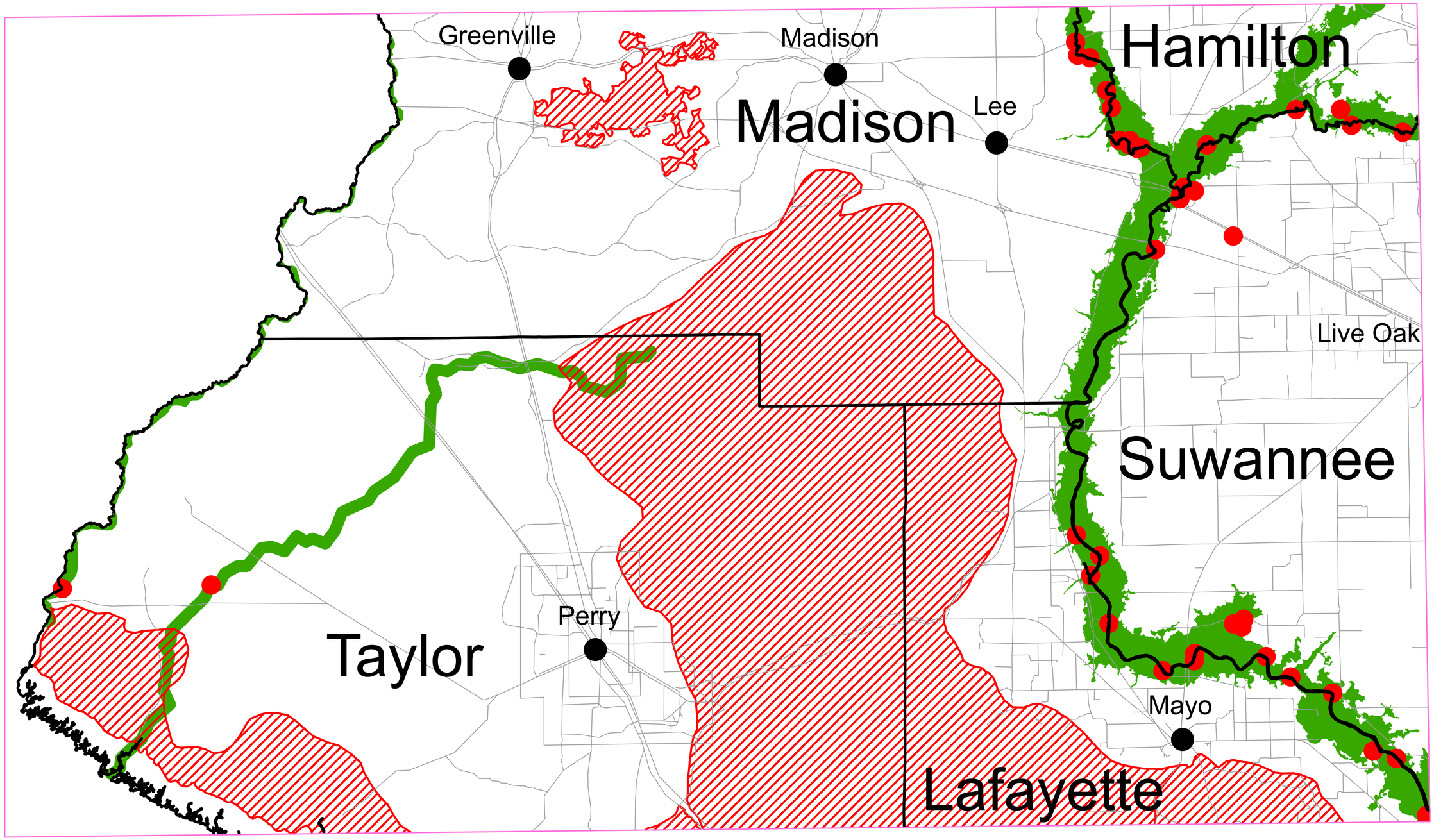

5 0 5 10 Miles

1:100,000

County Boundaries
Fresh Water Wetlands
Lakes
River Corridors
Springs

For planning purposes only. The map has been prepared as part of a strategic regional planning program and should be used only in conjunction with the text of the NORTH CENTRAL FLORIDA STRATEGIC REGIONAL POLICY PLAN. It is inappropriate to use this map for the review of development proposals or permits. The information does not, nor should it be interpreted to, represent the jurisdictional limits of any federal, state, or local regulatory program. The delineation of resources on this map is not intended to establish the future geographical scope of such programs.

SOURCE:
Fresh Water Wetlands - U.S. Fish and Wildlife Service National Wetlands Reconnaissance Survey, 1992.

Lakes - Florida Department of Transportation, COUNTY GENERAL HIGHWAY MAP SERIES, 1989.

River Corridors - Suwannee River Water Management District, 2001.

Springs - State of Florida, Bureau of Geology, SPRINGS OF FLORIDA, 1977, and Suwannee River Water Management District, 1998.

North Central Florida Regional Planning Council

N

October 27, 2011

W:\Kevin\SRPP2011\October_27_2011\SurfaceWaterResourcesP.mxd

Valdosta

Return to Index

REGIONALLY SIGNIFICANT NATURAL RESOURCES
SURFACE WATER RESOURCES
NORTH CENTRAL FLORIDA REGIONAL PLANNING DISTRICT

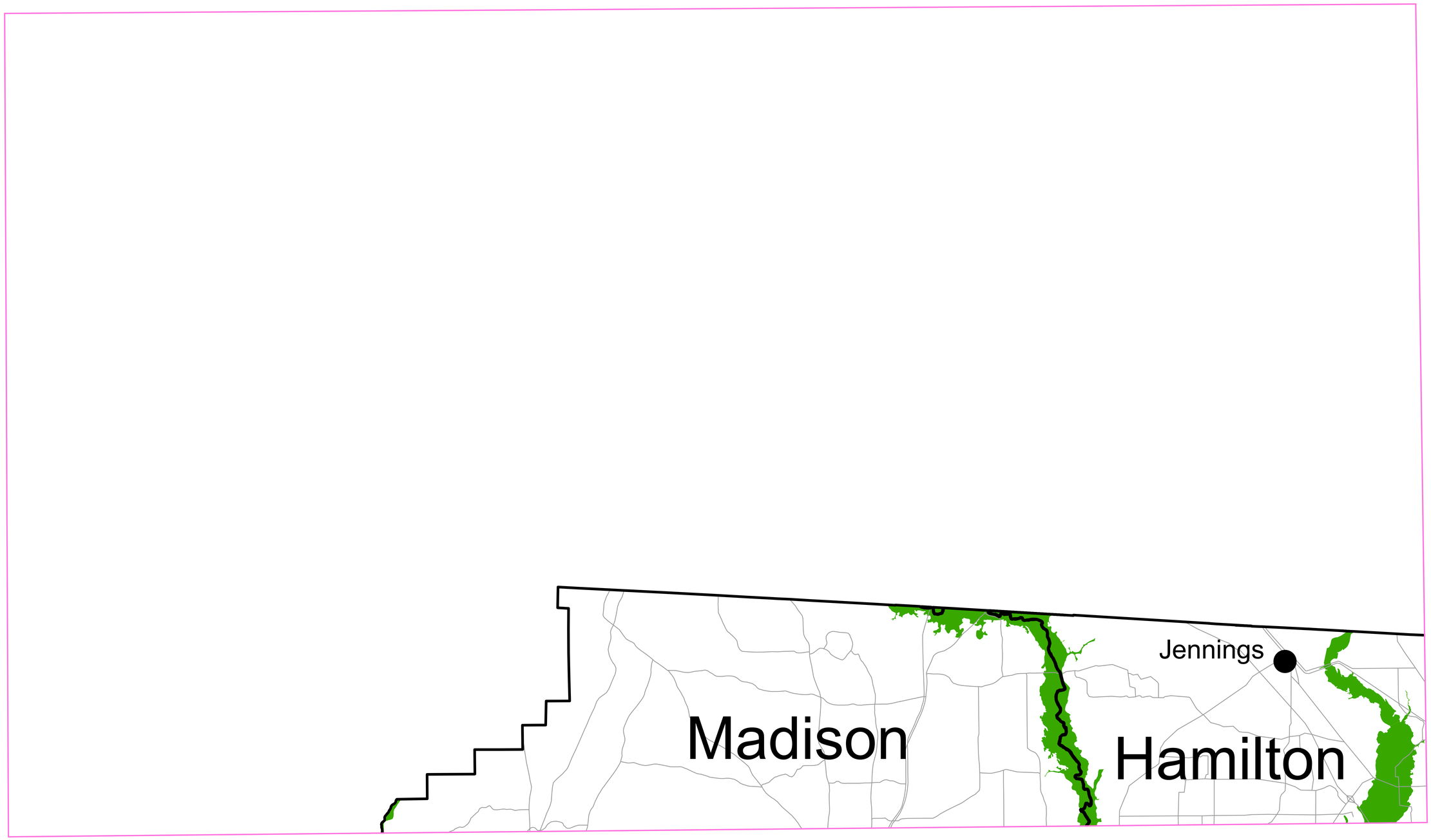

5 0 5 10 Miles

1:100,000

County Boundaries
Fresh Water Wetlands
Lakes
River Corridors
Springs

For planning purposes only. The map has been prepared as part of a strategic regional planning program and should be used only in conjunction with the text of the NORTH CENTRAL FLORIDA STRATEGIC REGIONAL POLICY PLAN. It is inappropriate to use this map for the review of development proposals or permits. The information does not, nor should it be interpreted to, represent the jurisdictional limits of any federal, state, or local regulatory program. The delineation of resources on this map is not intended to establish the future geographical scope of such programs.

SOURCE:
Fresh Water Wetlands - U.S. Fish and Wildlife Service National Wetlands Reconnaissance Survey, 1992.

Lakes - Florida Department of Transportation, COUNTY GENERAL HIGHWAY MAP SERIES, 1989.

River Corridors - Suwannee River Water Management District, 2001.

Springs - State of Florida, Bureau of Geology, SPRINGS OF FLORIDA, 1977, and Suwannee River Water Management District, 1998.

North Central Florida Regional Planning Council

N

October 27, 2011

W:\Kevin\SRPP2011\October_27_2011\SurfaceWaterResourcesV.mxd