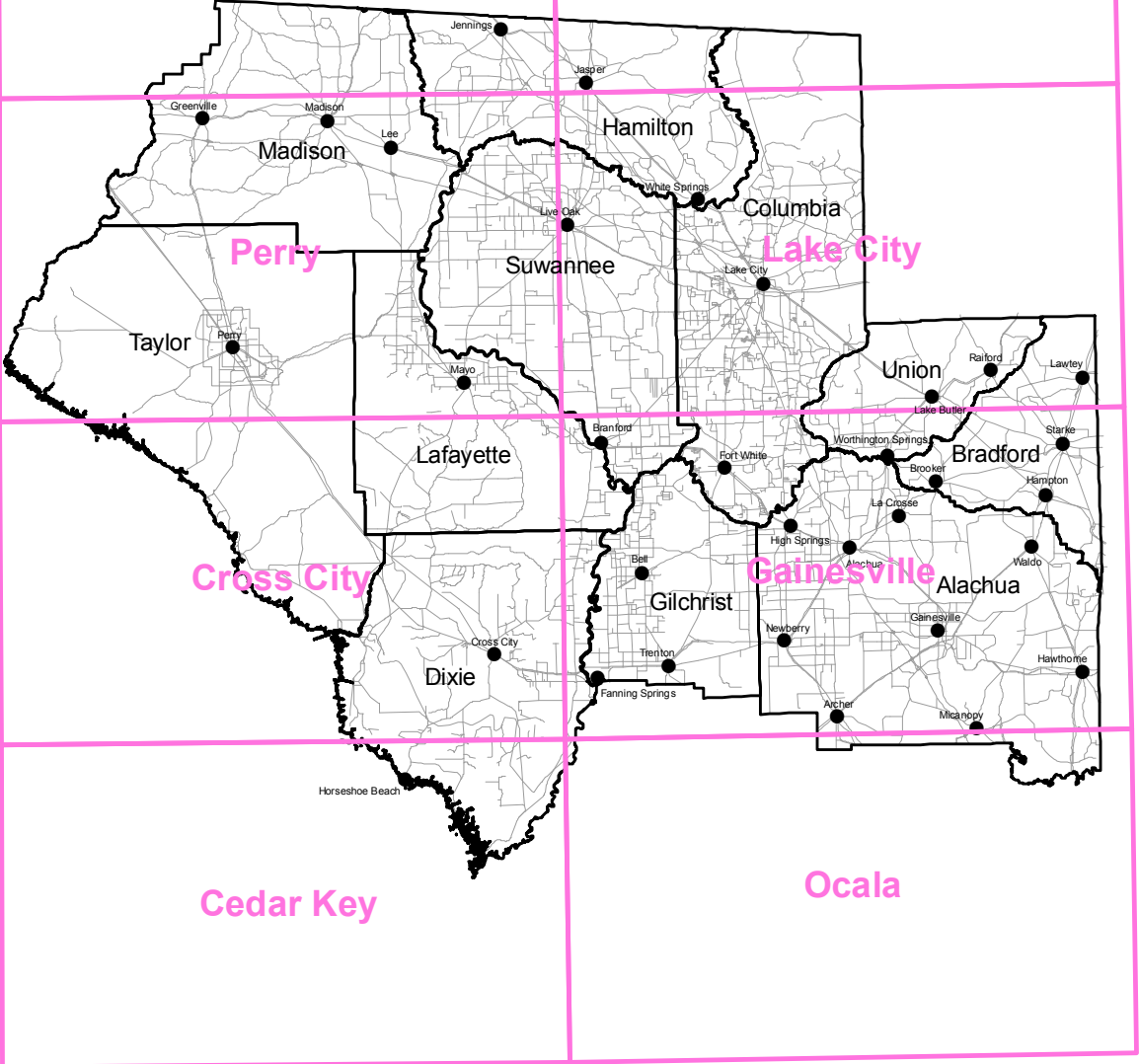
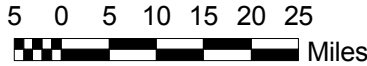


REGIONALLY SIGNIFICANT NATURAL RESOURCES
 1:100,000 INDEX MAP
 NORTH CENTRAL FLORIDA REGIONAL PLANNING DISTRICT

Please choose map set below



For planning purposes only. The map has been prepared as part of a strategic regional planning program and should be used only in conjunction with the text of the NORTH CENTRAL FLORIDA STRATEGIC REGIONAL POLICY PLAN. It is inappropriate to use this map for the review of development proposals or permits. The information does not, nor should it be interpreted to, represent the jurisdictional limits of any federal, state, or local regulatory program. The delineation of resources on this map is not intended to establish the future geographical scope of such programs.



North Central Florida
 Regional Planning Council

May 1, 2009



County Boundaries
 1:100,000 Grid

REGIONALLY SIGNIFICANT NATURAL RESOURCES
 1:100,000 INDEX MAP
 NORTH CENTRAL FLORIDA REGIONAL PLANNING DISTRICT

COASTAL AND MARINE RESOURCES
 Index Map

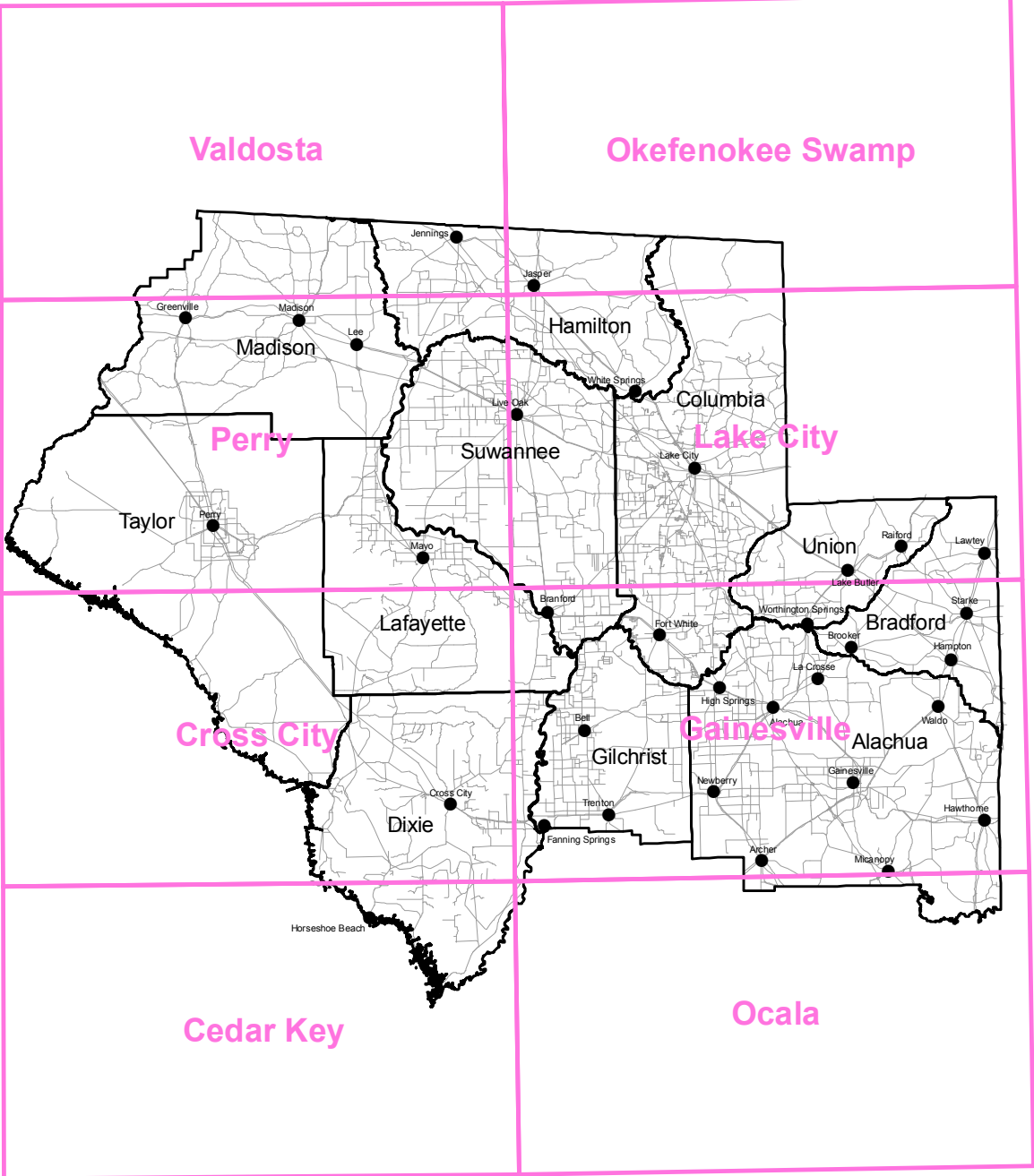
Please choose grid to view

For planning purposes only. The map has been prepared as part of a strategic regional planning program and should be used only in conjunction with the text of the NORTH CENTRAL FLORIDA STRATEGIC REGIONAL POLICY PLAN. It is inappropriate to use this map for the review of development proposals or permits. The information does not, nor should it be interpreted to, represent the jurisdictional limits of any federal, state, or local regulatory program. The delineation of resources on this map is not intended to establish the future geographical scope of such programs.



North Central Florida
 Regional Planning Council

May 1, 2009



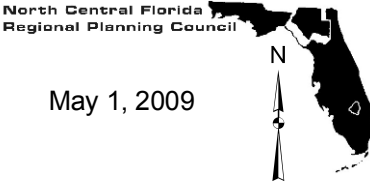
County Boundaries
 1:100,000 Grid

REGIONALLY SIGNIFICANT NATURAL RESOURCES
 1:100,000 INDEX MAP
 NORTH CENTRAL FLORIDA REGIONAL PLANNING DISTRICT

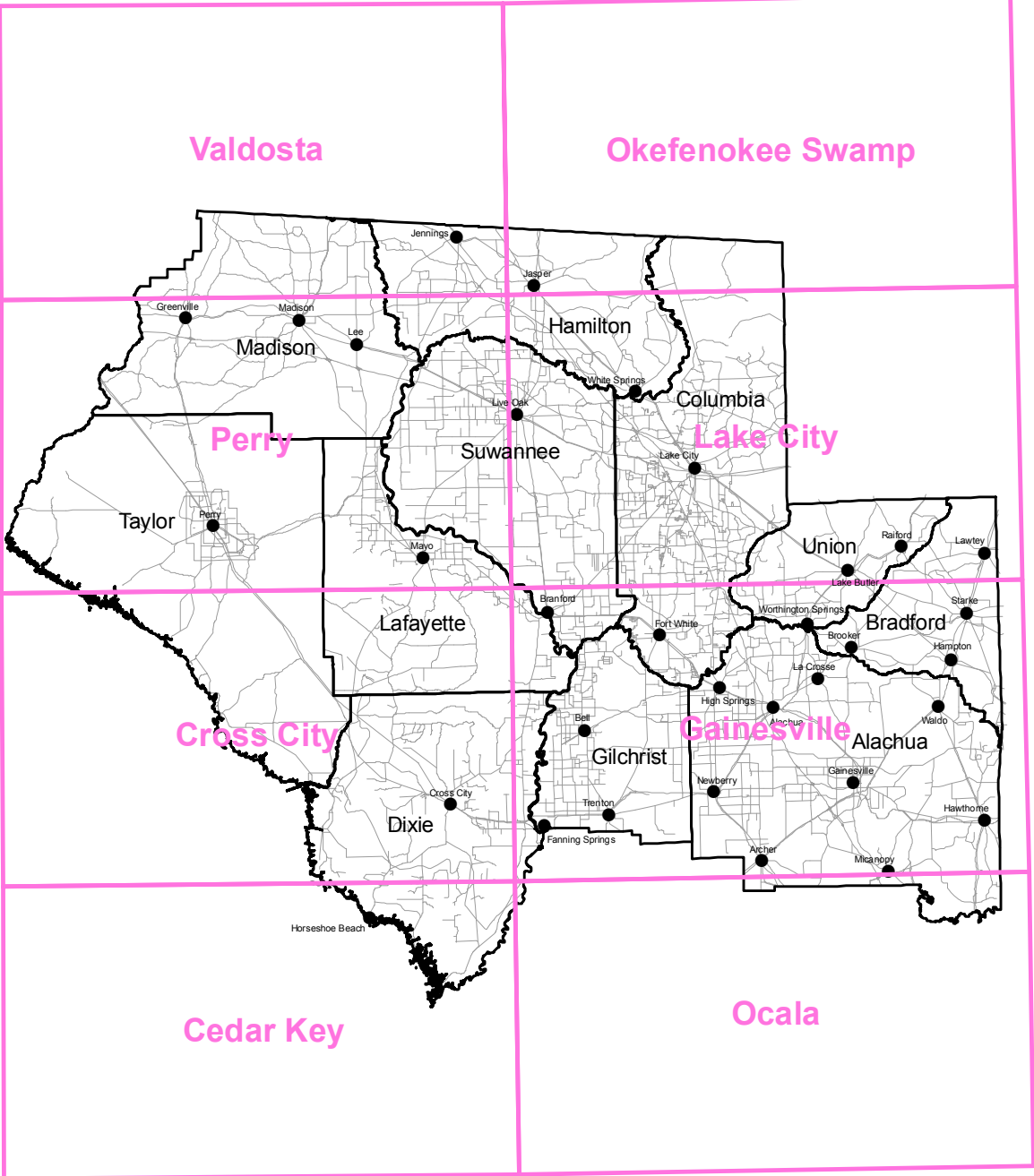
GROUND WATER RESOURCES
 Index Map

Please choose grid to view

For planning purposes only. The map has been prepared as part of a strategic regional planning program and should be used only in conjunction with the text of the NORTH CENTRAL FLORIDA STRATEGIC REGIONAL POLICY PLAN. It is inappropriate to use this map for the review of development proposals or permits. The information does not, nor should it be interpreted to, represent the jurisdictional limits of any federal, state, or local regulatory program. The delineation of resources on this map is not intended to establish the future geographical scope of such programs.

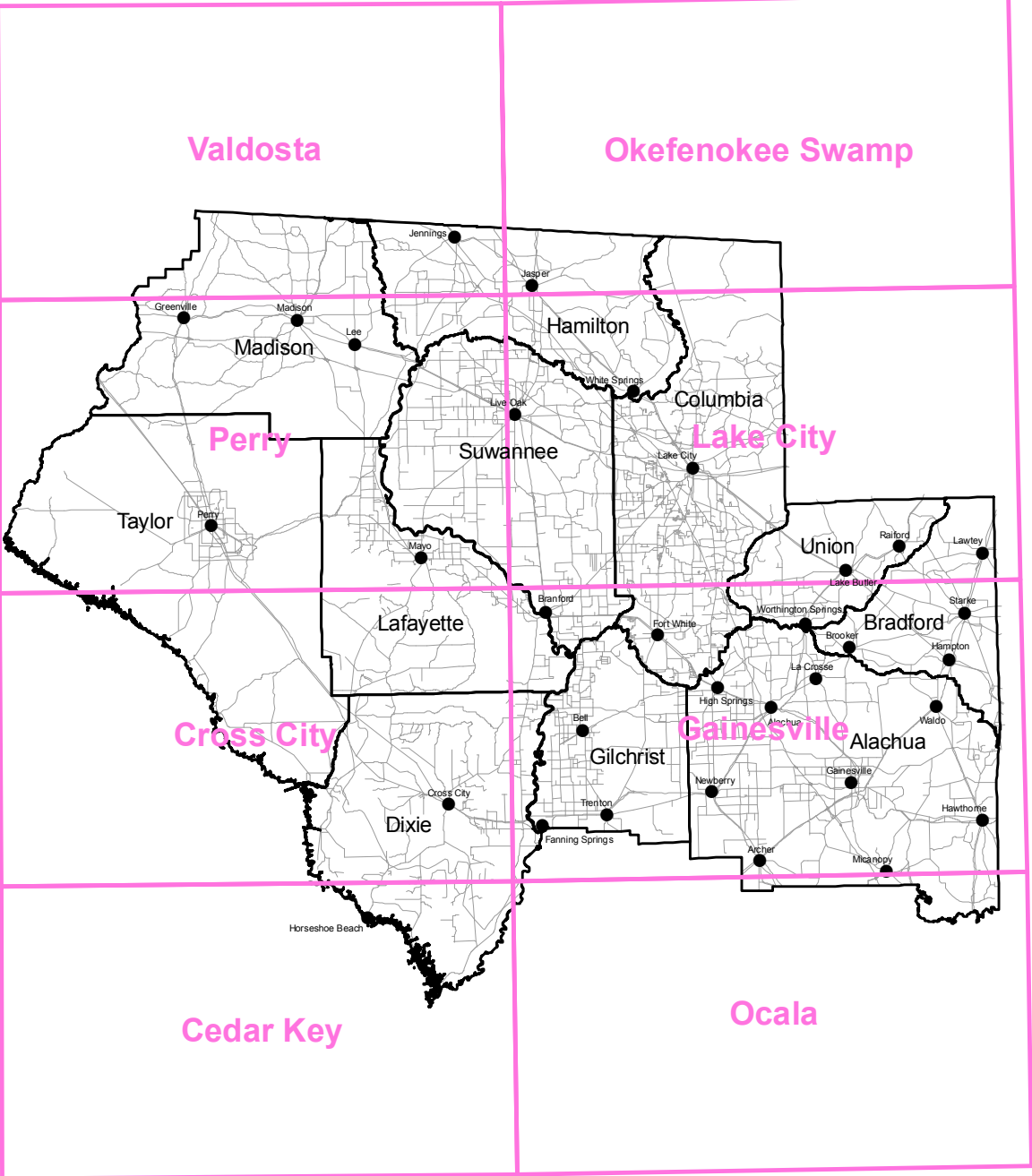


May 1, 2009



County Boundaries
 1:100,000 Grid

REGIONALLY SIGNIFICANT NATURAL RESOURCES
 1:100,000 INDEX MAP
 NORTH CENTRAL FLORIDA REGIONAL PLANNING DISTRICT



NATURAL SYSTEMS
 Index Map

Please choose grid to view

For planning purposes only. The map has been prepared as part of a strategic regional planning program and should be used only in conjunction with the text of the NORTH CENTRAL FLORIDA STRATEGIC REGIONAL POLICY PLAN. It is inappropriate to use this map for the review of development proposals or permits. The information does not, nor should it be interpreted to, represent the jurisdictional limits of any federal, state, or local regulatory program. The delineation of resources on this map is not intended to establish the future geographical scope of such programs.



North Central Florida
 Regional Planning Council

May 1, 2009



County Boundaries
 1:100,000 Grid

REGIONALLY SIGNIFICANT NATURAL RESOURCES
 1:100,000 INDEX MAP
 NORTH CENTRAL FLORIDA REGIONAL PLANNING DISTRICT

PLANNING AND RESOURCE MANAGEMENT 1
 Index Map

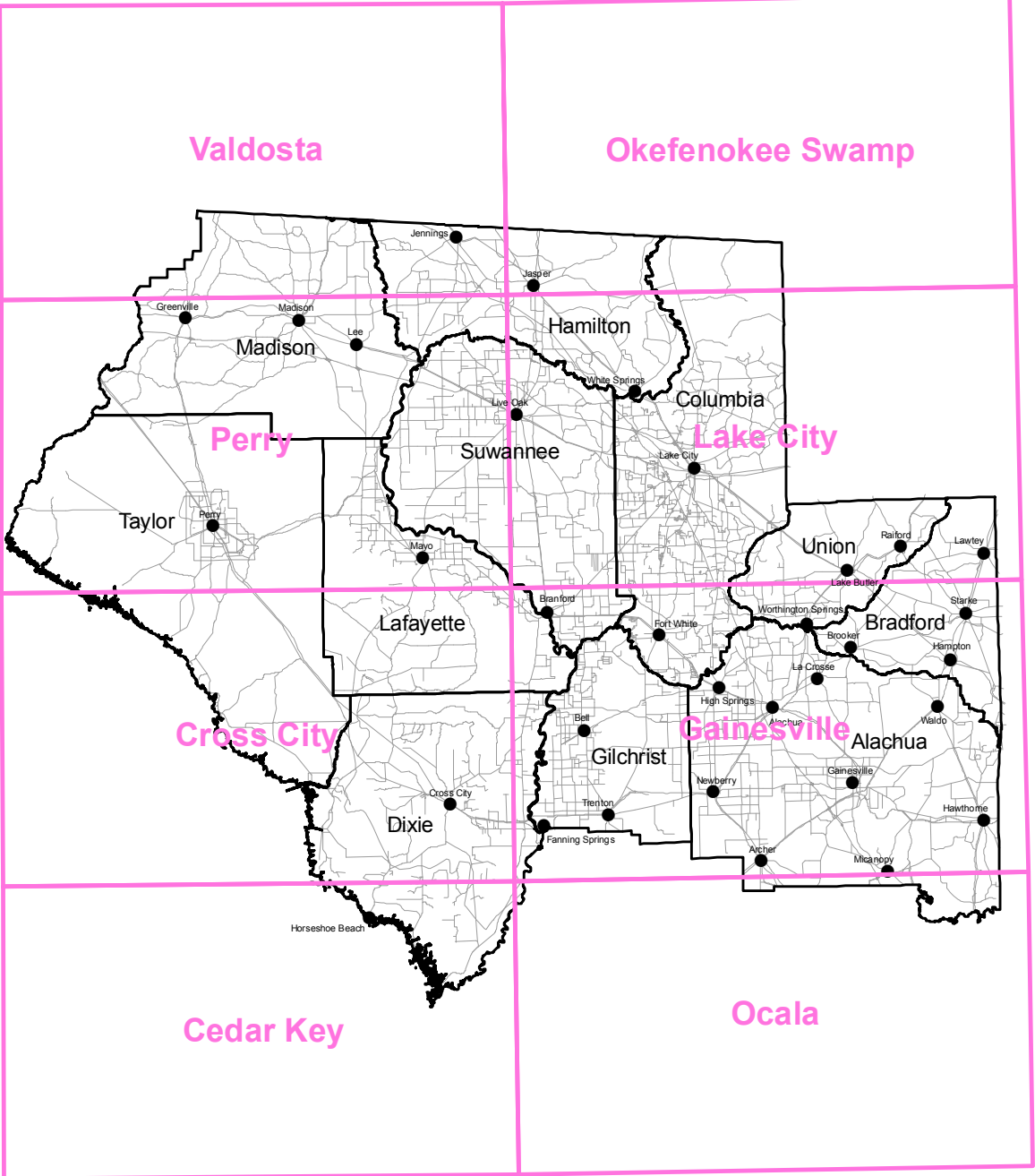
Please choose grid to view

For planning purposes only. The map has been prepared as part of a strategic regional planning program and should be used only in conjunction with the text of the NORTH CENTRAL FLORIDA STRATEGIC REGIONAL POLICY PLAN. It is inappropriate to use this map for the review of development proposals or permits. The information does not, nor should it be interpreted to, represent the jurisdictional limits of any federal, state, or local regulatory program. The delineation of resources on this map is not intended to establish the future geographical scope of such programs.



North Central Florida
 Regional Planning Council

May 1, 2009



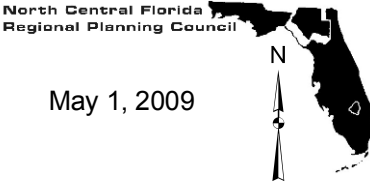
County Boundaries
 1:100,000 Grid

REGIONALLY SIGNIFICANT NATURAL RESOURCES
 1:100,000 INDEX MAP
 NORTH CENTRAL FLORIDA REGIONAL PLANNING DISTRICT

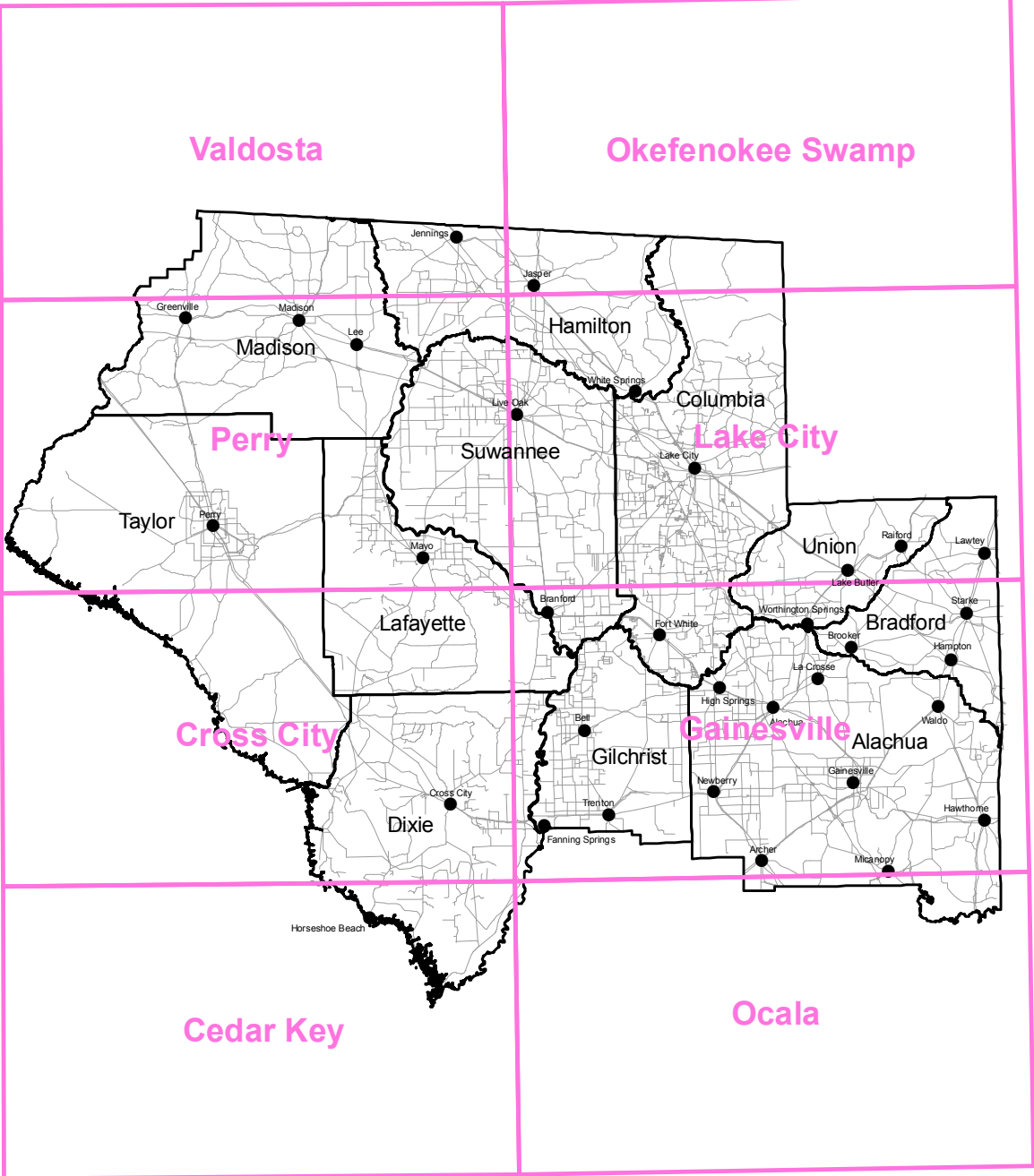
PLANNING AND RESOURCE MANAGEMENT 2
 Index Map

Please choose grid to view

For planning purposes only. The map has been prepared as part of a strategic regional planning program and should be used only in conjunction with the text of the NORTH CENTRAL FLORIDA STRATEGIC REGIONAL POLICY PLAN. It is inappropriate to use this map for the review of development proposals or permits. The information does not, nor should it be interpreted to, represent the jurisdictional limits of any federal, state, or local regulatory program. The delineation of resources on this map is not intended to establish the future geographical scope of such programs.

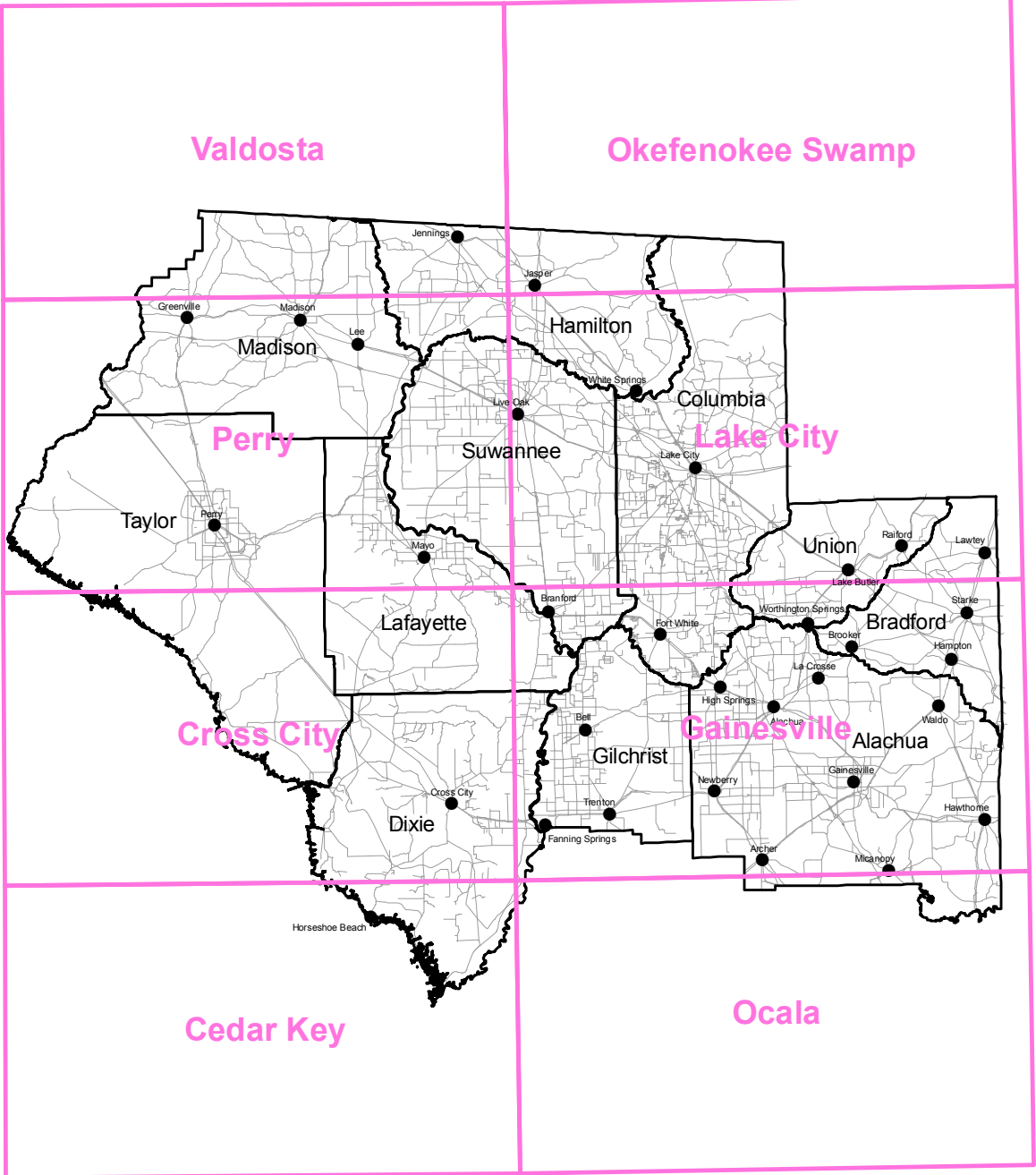


May 1, 2009



County Boundaries
 1:100,000 Grid

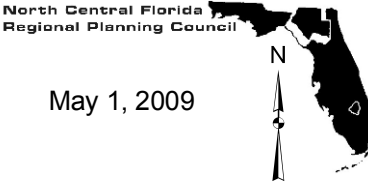
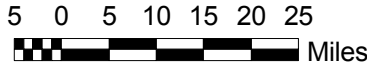
REGIONALLY SIGNIFICANT NATURAL RESOURCES
 1:100,000 INDEX MAP
 NORTH CENTRAL FLORIDA REGIONAL PLANNING DISTRICT



SURFACE WATER RESOURCES
 Index Map

Please choose grid to view

For planning purposes only. The map has been prepared as part of a strategic regional planning program and should be used only in conjunction with the text of the NORTH CENTRAL FLORIDA STRATEGIC REGIONAL POLICY PLAN. It is inappropriate to use this map for the review of development proposals or permits. The information does not, nor should it be interpreted to, represent the jurisdictional limits of any federal, state, or local regulatory program. The delineation of resources on this map is not intended to establish the future geographical scope of such programs.



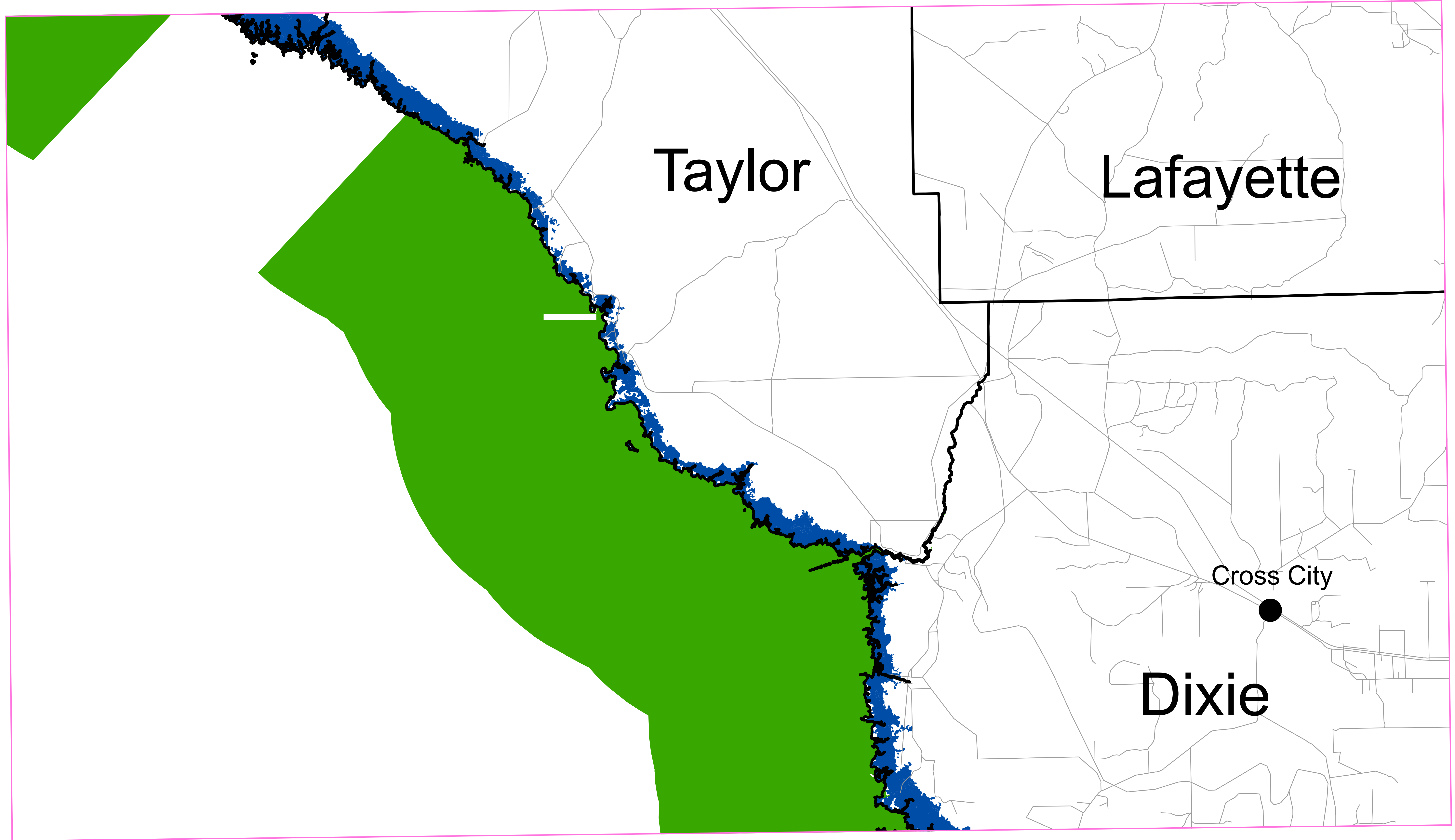
May 1, 2009

County Boundaries
 1:100,000 Grid

REGIONALLY SIGNIFICANT NATURAL RESOURCES
 COASTAL AND MARINE RESOURCES
 NORTH CENTRAL FLORIDA REGIONAL PLANNING DISTRICT

Draft




Cross City



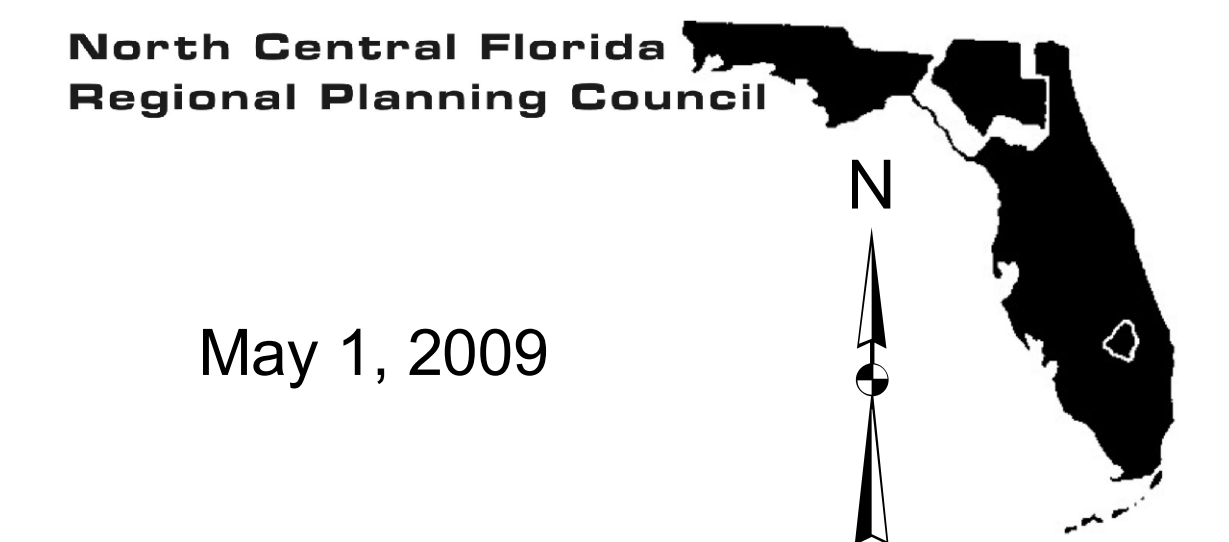
For planning purposes only. The map has been prepared as part of a strategic regional planning program and should be used only in conjunction with the text of the NORTH CENTRAL FLORIDA STRATEGIC REGIONAL POLICY PLAN. It is inappropriate to use this map for the review of development proposals or permits. The information does not, nor should it be interpreted to, represent the jurisdictional limits of any federal, state, or local regulatory program. The delineation of resources on this map is not intended to establish the future geographical scope of such programs.



1:100,000

-  County Boundaries
-  Big Bend Salt Marsh
-  Big Bend Seagrass Beds

SOURCE:
 Big Bend Salt Marsh - Suwannee River Water Management District, 1997.
 Big Bend Seagrass Beds - University of Florida, Geoplan Center 1999.

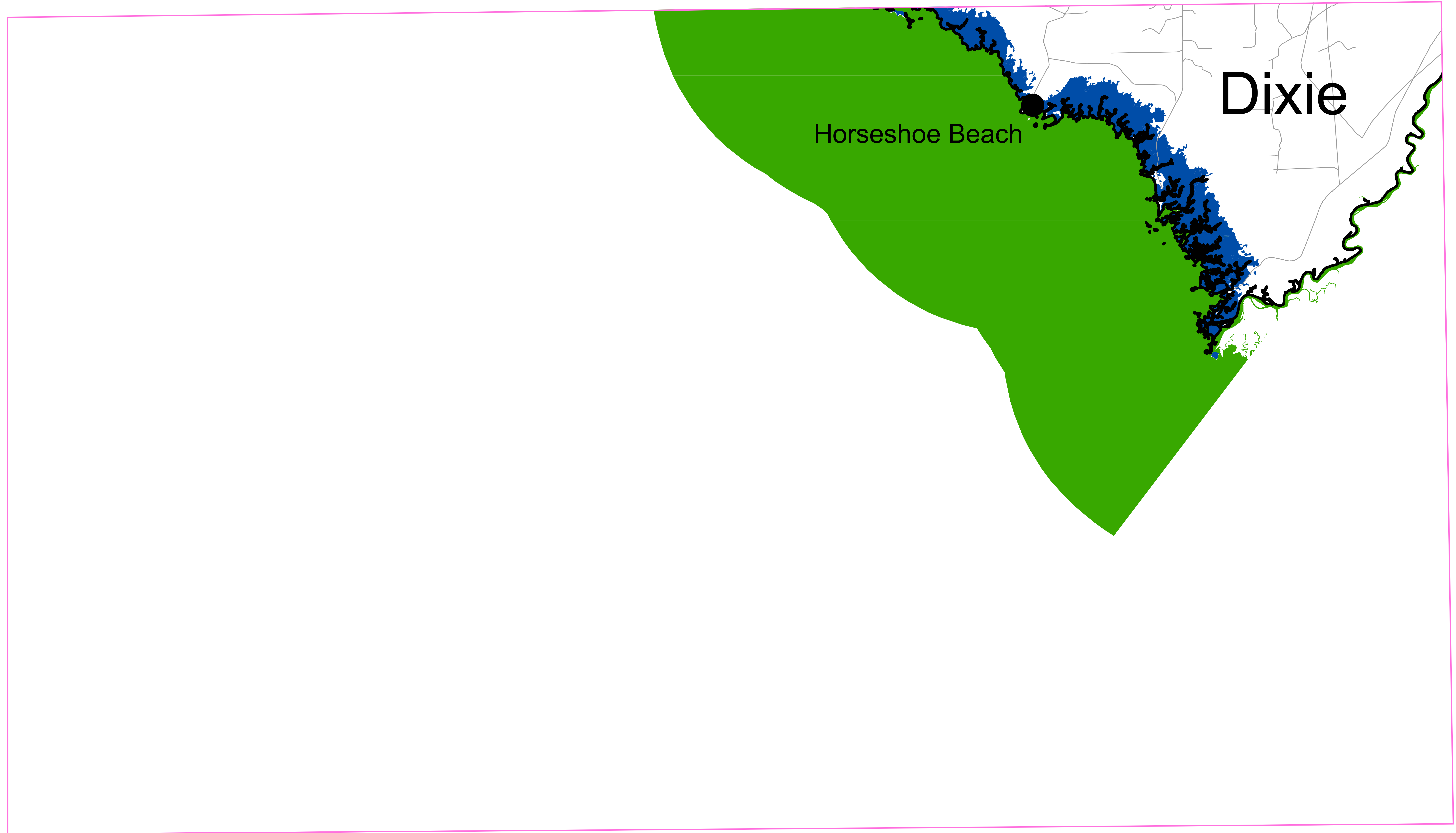


May 1, 2009


REGIONALLY SIGNIFICANT NATURAL RESOURCES
COASTAL AND MARINE RESOURCES
NORTH CENTRAL FLORIDA REGIONAL PLANNING DISTRICT

Draft

Cedar Key



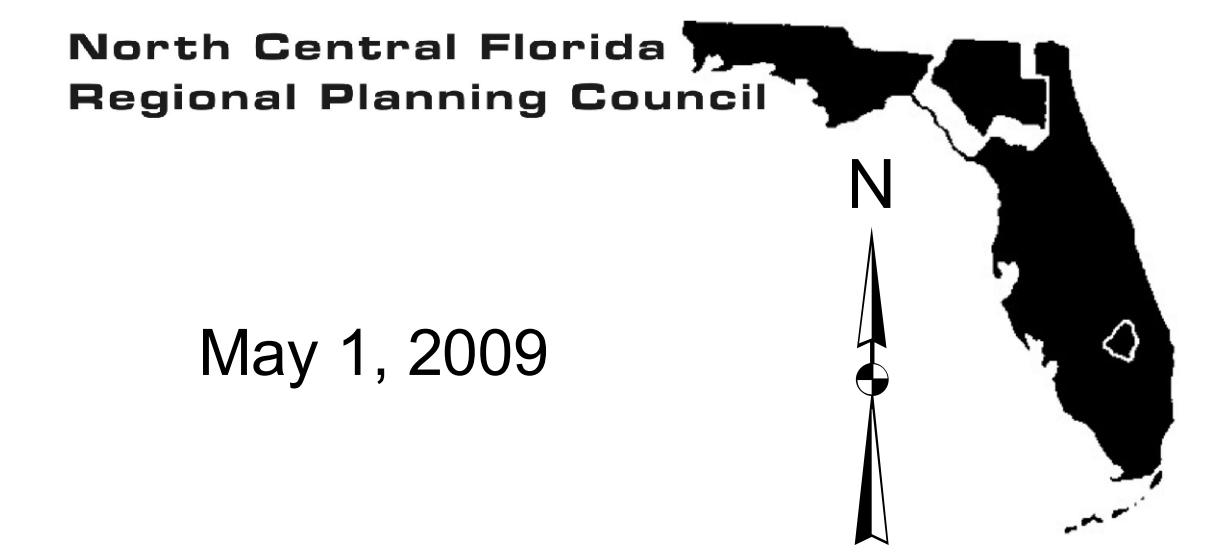
For planning purposes only. The map has been prepared as part of a strategic regional planning program and should be used only in conjunction with the text of the NORTH CENTRAL FLORIDA STRATEGIC REGIONAL POLICY PLAN. It is inappropriate to use this map for the review of development proposals or permits. The information does not, nor should it be interpreted to, represent the jurisdictional limits of any federal, state, or local regulatory program. The delineation of resources on this map is not intended to establish the future geographical scope of such programs.



1:100,000

- County Boundaries
- Big Bend Salt Marsh
- Big Bend Seagrass Beds

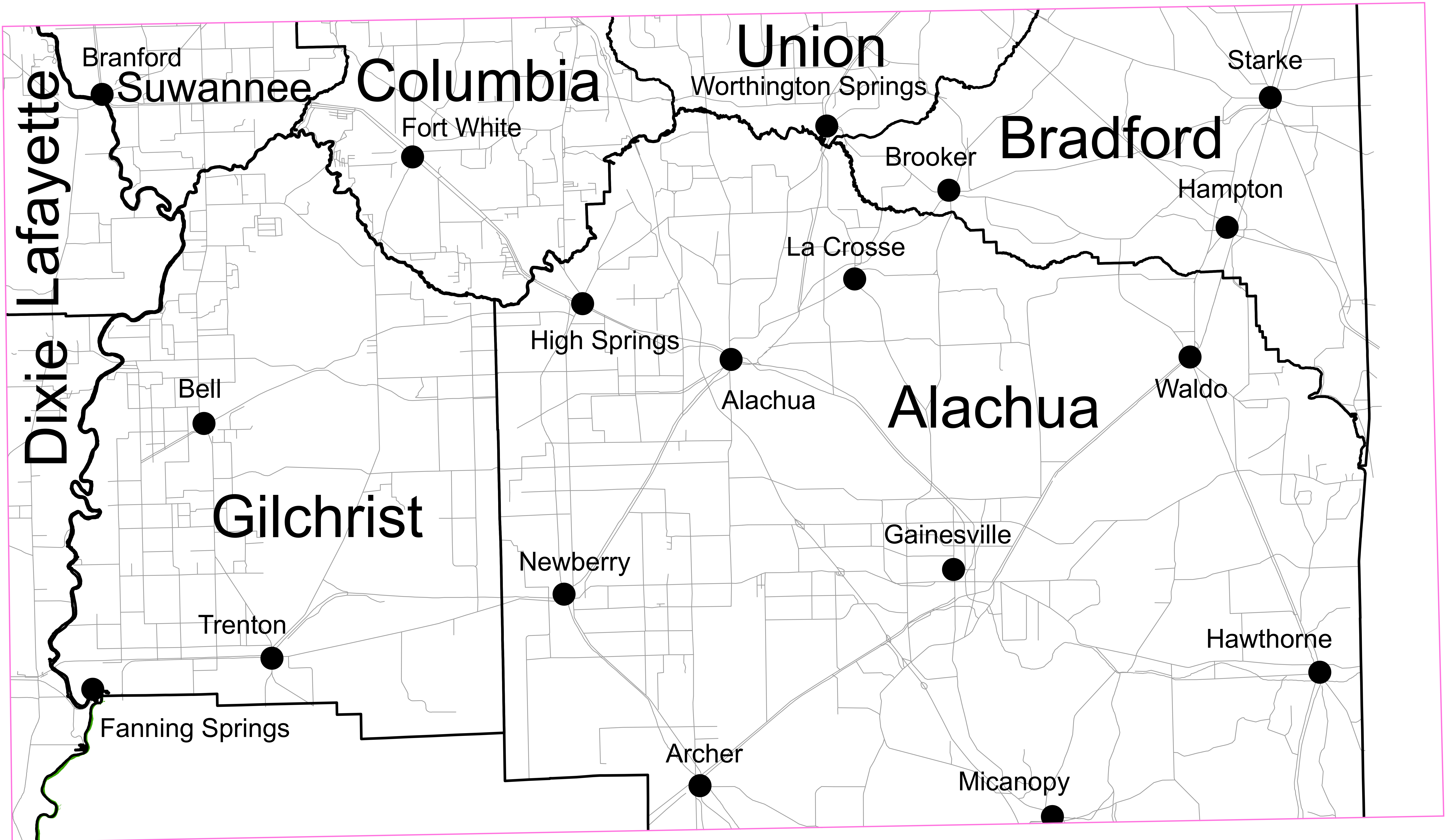
SOURCE:
Big Bend Salt Marsh - Suwannee River Water Management District, 1997.
Big Bend Seagrass Beds - University of Florida, Geoplan Center 1999.



REGIONALLY SIGNIFICANT NATURAL RESOURCES
 COASTAL AND MARINE RESOURCES
 NORTH CENTRAL FLORIDA REGIONAL PLANNING DISTRICT

Draft




Gainesville



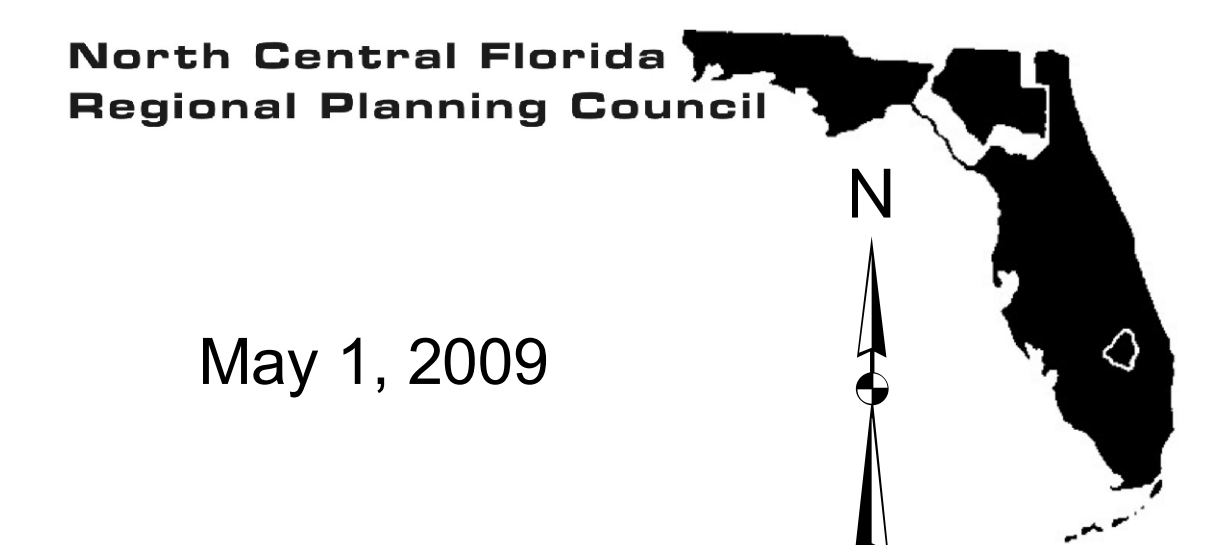
For planning purposes only. The map has been prepared as part of a strategic regional planning program and should be used only in conjunction with the text of the NORTH CENTRAL FLORIDA STRATEGIC REGIONAL POLICY PLAN. It is inappropriate to use this map for the review of development proposals or permits. The information does not, nor should it be interpreted to, represent the jurisdictional limits of any federal, state, or local regulatory program. The delineation of resources on this map is not intended to establish the future geographical scope of such programs.



1:100,000

-  County Boundaries
-  Big Bend Salt Marsh
-  Big Bend Seagrass Beds

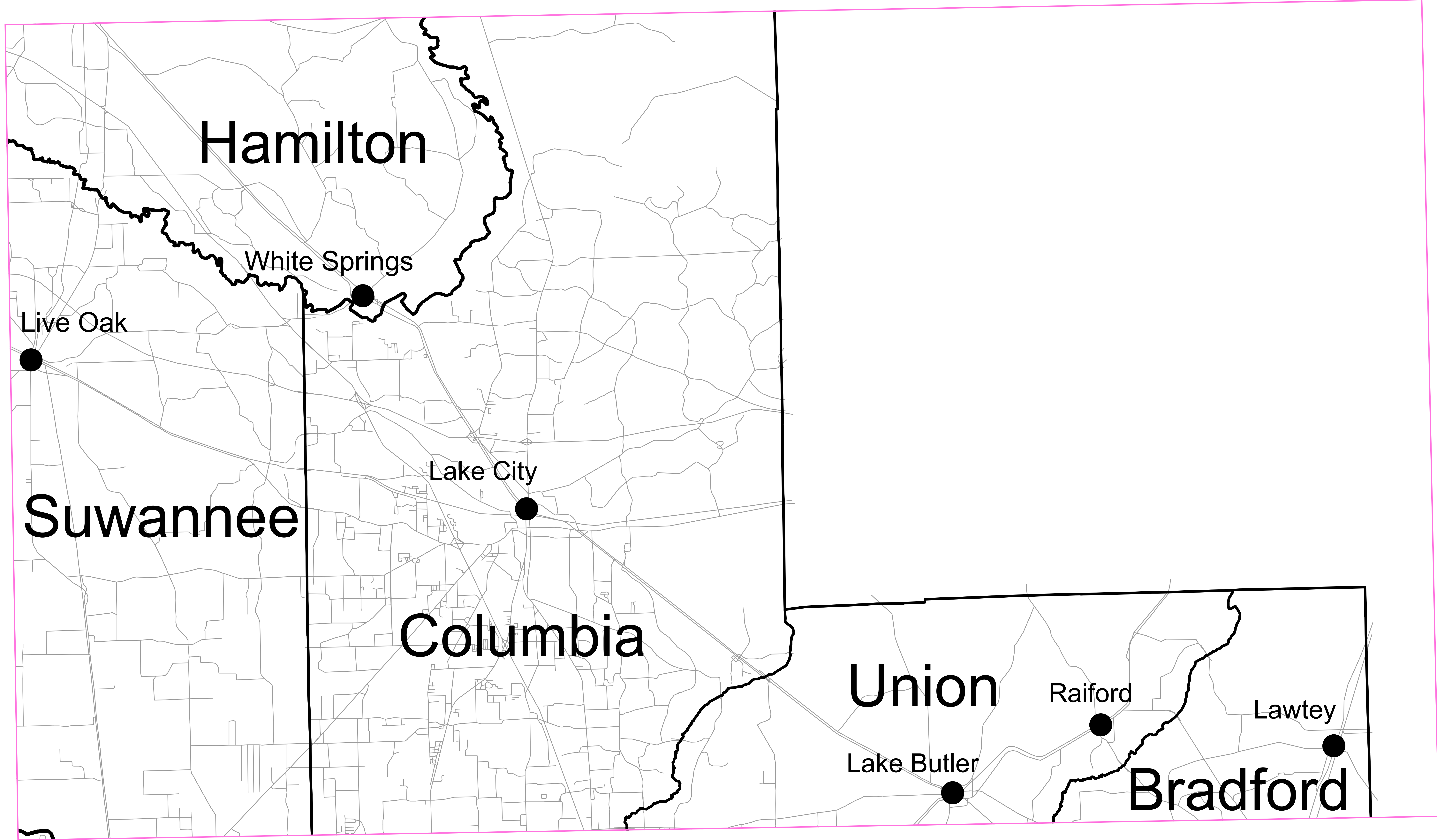
SOURCE:
 Big Bend Salt Marsh - Suwannee River Water Management District, 1997.
 Big Bend Seagrass Beds - University of Florida, Geoplan Center 1999.



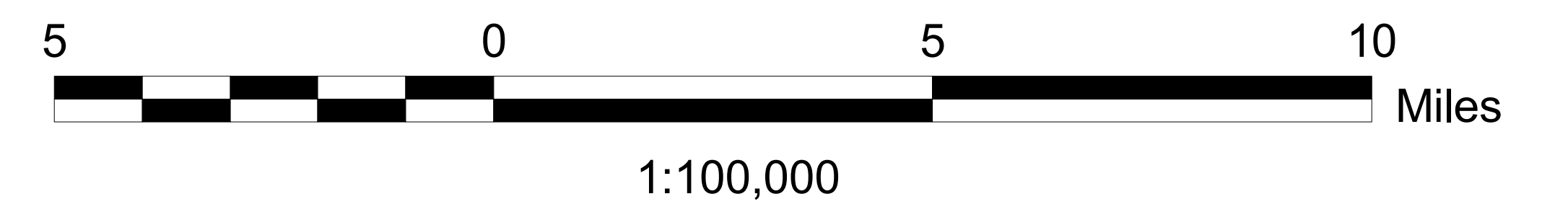
Draft

REGIONALLY SIGNIFICANT NATURAL RESOURCES
COASTAL AND MARINE RESOURCES
NORTH CENTRAL FLORIDA REGIONAL PLANNING DISTRICT

Lake City

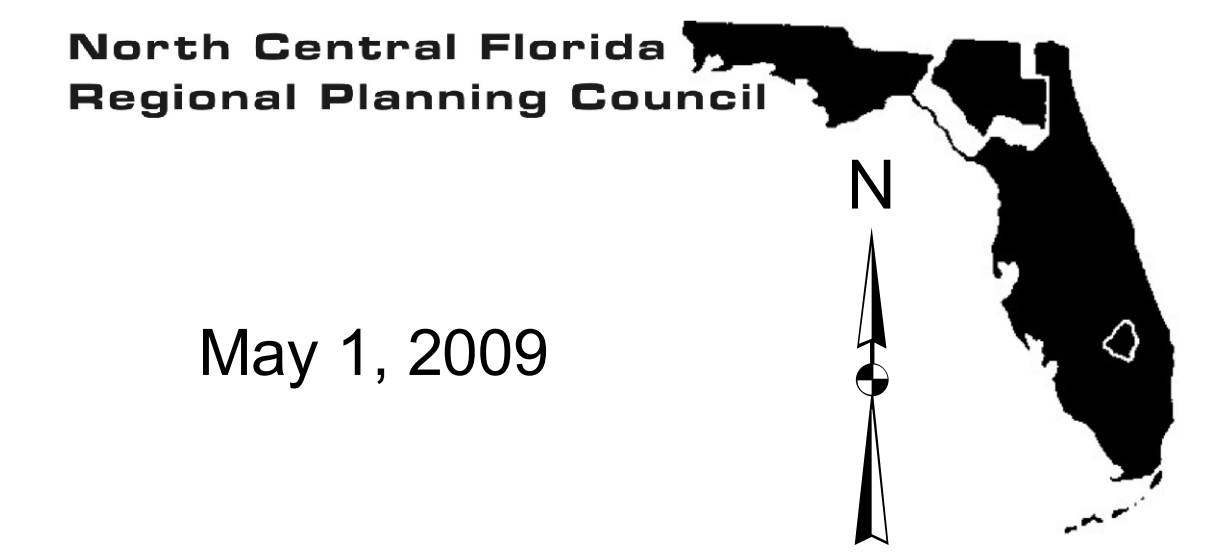


For planning purposes only. The map has been prepared as part of a strategic regional planning program and should be used only in conjunction with the text of the NORTH CENTRAL FLORIDA STRATEGIC REGIONAL POLICY PLAN. It is inappropriate to use this map for the review of development proposals or permits. The information does not, nor should it be interpreted to, represent the jurisdictional limits of any federal, state, or local regulatory program. The delineation of resources on this map is not intended to establish the future geographical scope of such programs.



-  County Boundaries
-  Big Bend Salt Marsh
-  Big Bend Seagrass Beds

SOURCE:
Big Bend Salt Marsh - Suwannee River Water Management District, 1997.
Big Bend Seagrass Beds - University of Florida, Geoplan Center 1999.



REGIONALLY SIGNIFICANT NATURAL RESOURCES
COASTAL AND MARINE RESOURCES
NORTH CENTRAL FLORIDA REGIONAL PLANNING DISTRICT

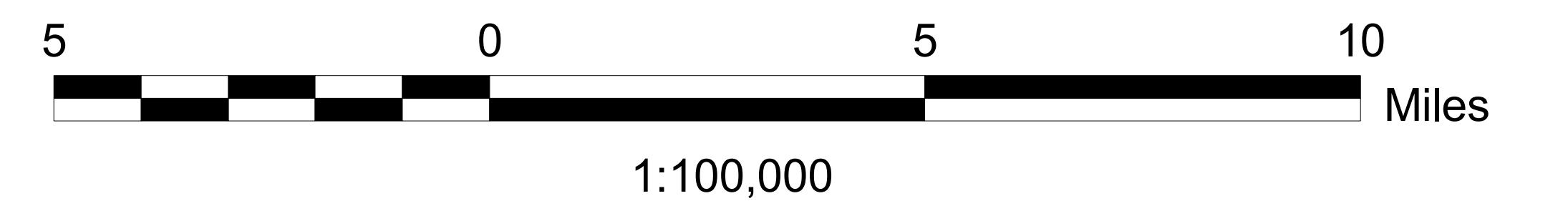
Draft

Ocala

Micanopy

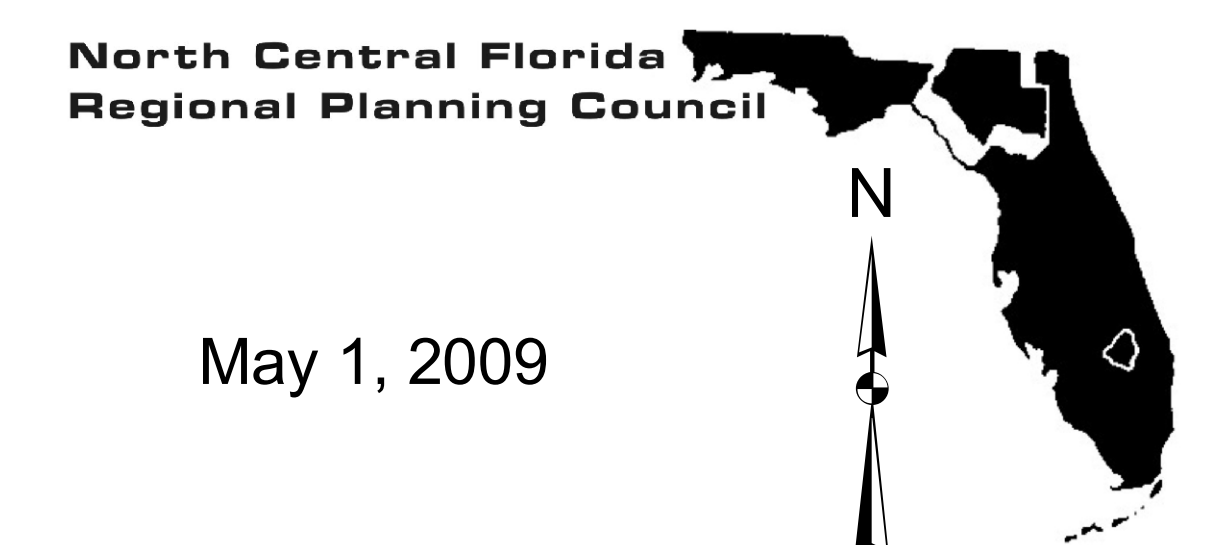
Alachua

For planning purposes only. The map has been prepared as part of a strategic regional planning program and should be used only in conjunction with the text of the NORTH CENTRAL FLORIDA STRATEGIC REGIONAL POLICY PLAN. It is inappropriate to use this map for the review of development proposals or permits. The information does not, nor should it be interpreted to, represent the jurisdictional limits of any federal, state, or local regulatory program. The delineation of resources on this map is not intended to establish the future geographical scope of such programs.



- County Boundaries
- Big Bend Salt Marsh
- Big Bend Seagrass Beds

SOURCE:
Big Bend Salt Marsh - Suwannee River Water Management District, 1997.
Big Bend Seagrass Beds - University of Florida, Geoplan Center 1999.

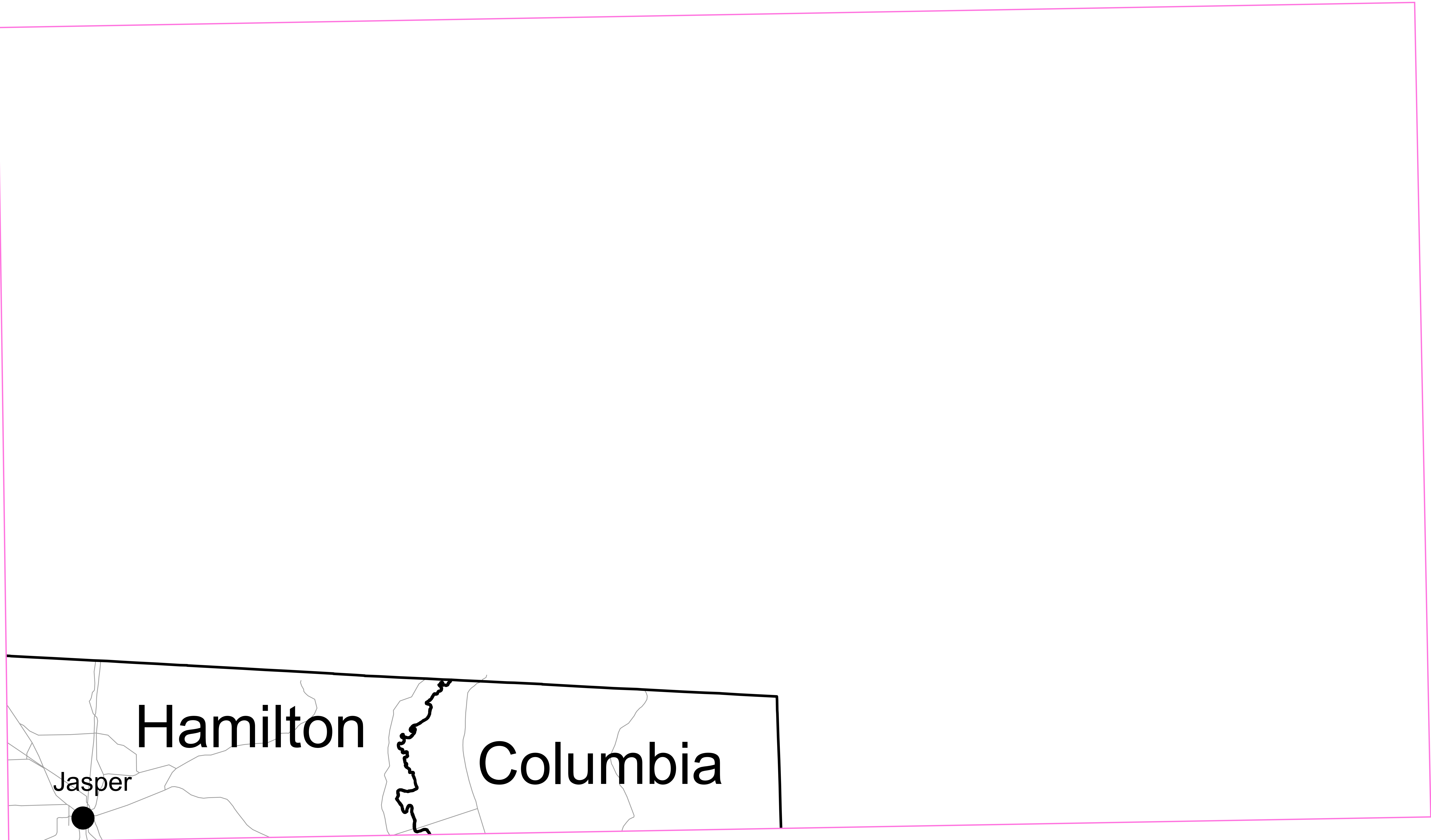


May 1, 2009

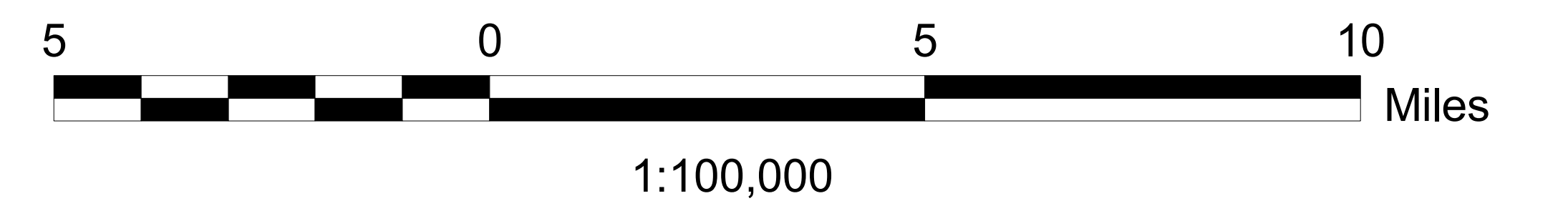
Okefenokee Swamp




REGIONALLY SIGNIFICANT NATURAL RESOURCES
COASTAL AND MARINE RESOURCES
NORTH CENTRAL FLORIDA REGIONAL PLANNING DISTRICT

Draft

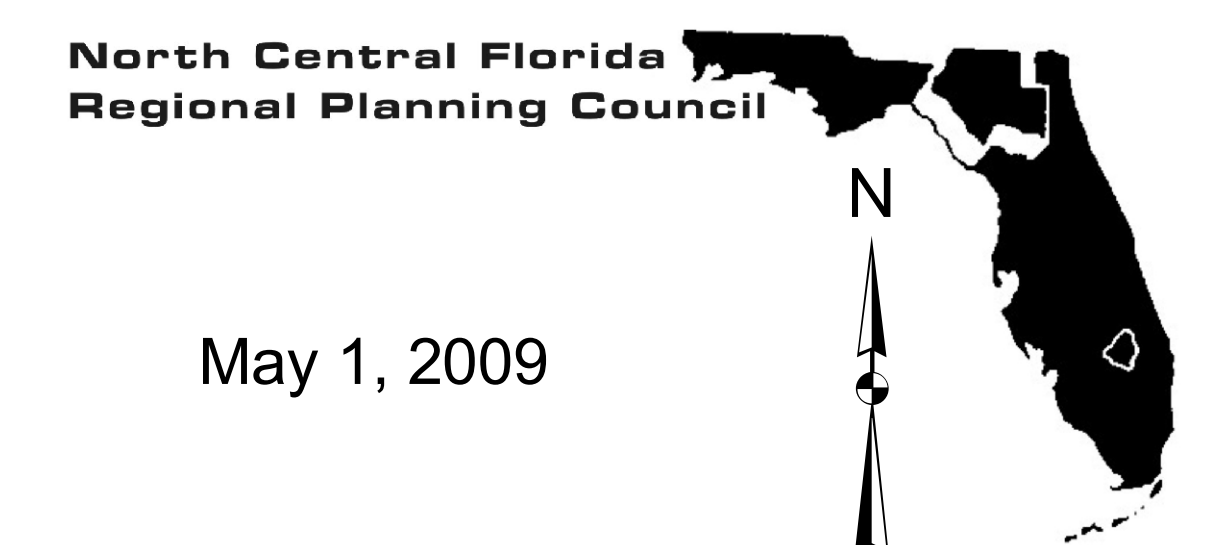


For planning purposes only. The map has been prepared as part of a strategic regional planning program and should be used only in conjunction with the text of the NORTH CENTRAL FLORIDA STRATEGIC REGIONAL POLICY PLAN. It is inappropriate to use this map for the review of development proposals or permits. The information does not, nor should it be interpreted to, represent the jurisdictional limits of any federal, state, or local regulatory program. The delineation of resources on this map is not intended to establish the future geographical scope of such programs.



-  County Boundaries
-  Big Bend Salt Marsh
-  Big Bend Seagrass Beds

SOURCE:
Big Bend Salt Marsh - Suwannee River Water Management District, 1997.
Big Bend Seagrass Beds - University of Florida, Geoplan Center 1999.

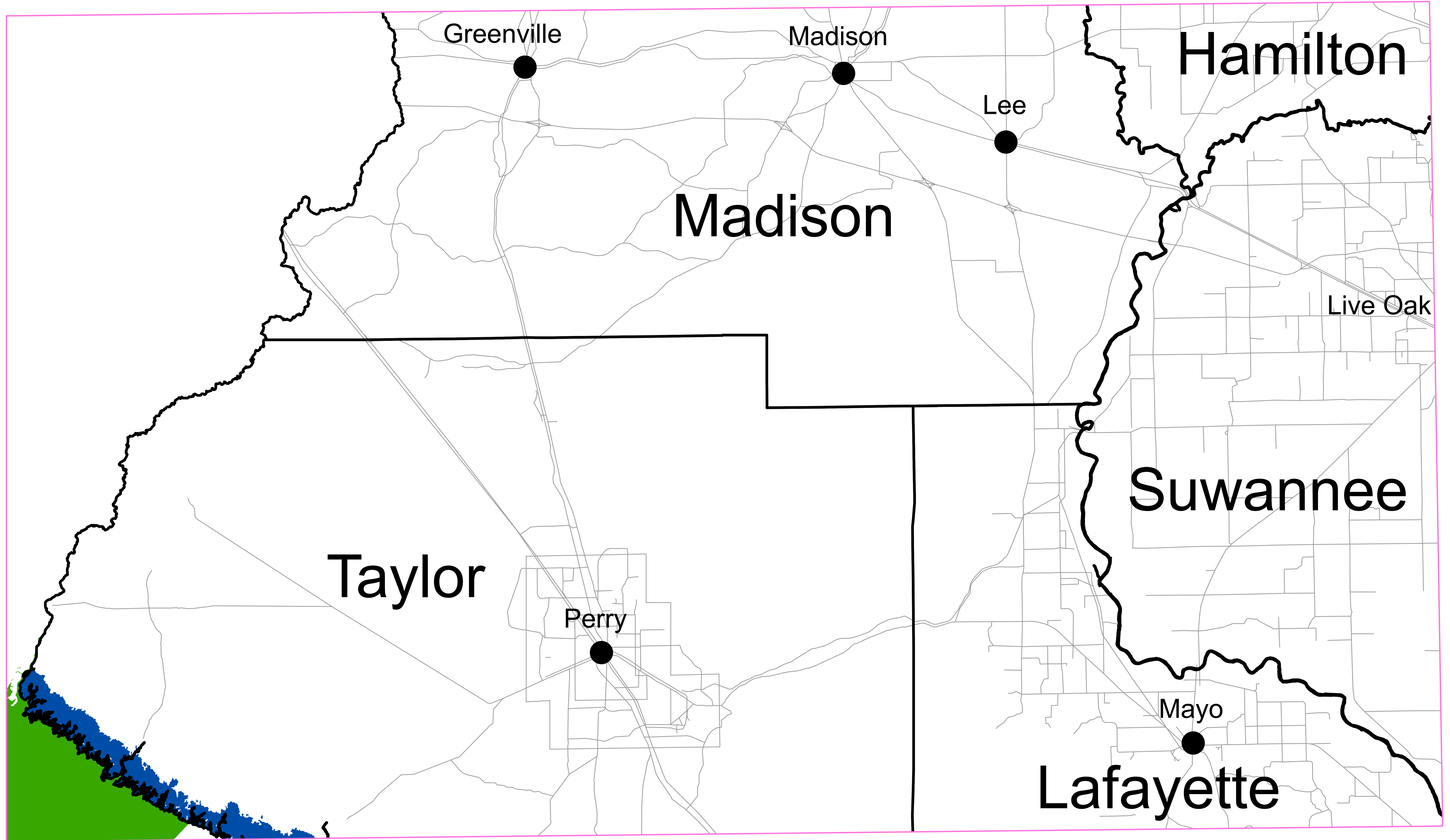


May 1, 2009

REGIONALLY SIGNIFICANT NATURAL RESOURCES
 COASTAL AND MARINE RESOURCES
 NORTH CENTRAL FLORIDA REGIONAL PLANNING DISTRICT

Draft




Perry



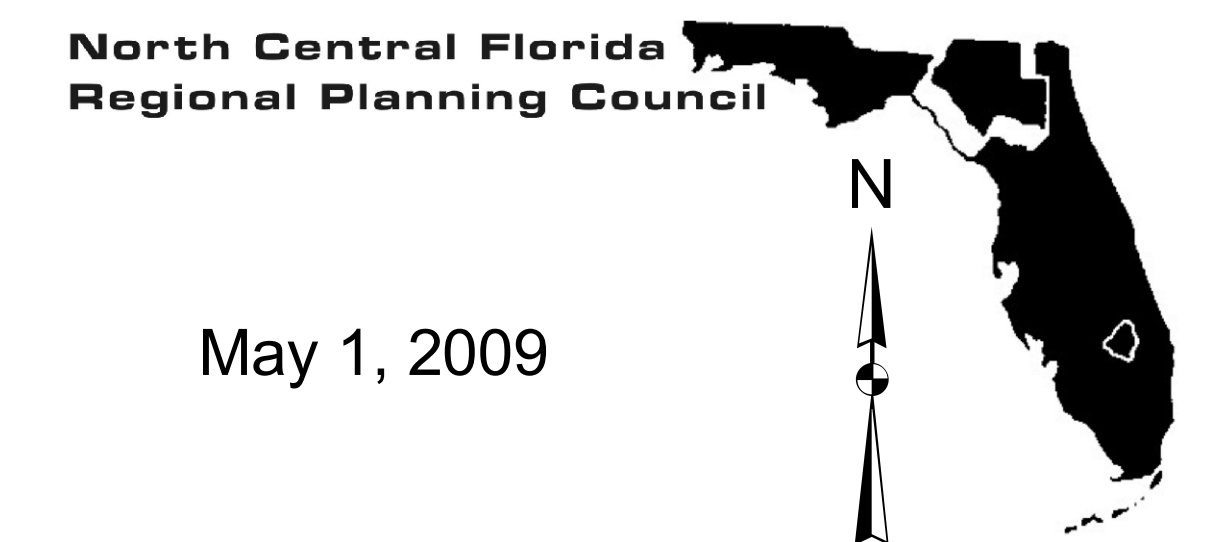
For planning purposes only. The map has been prepared as part of a strategic regional planning program and should be used only in conjunction with the text of the NORTH CENTRAL FLORIDA STRATEGIC REGIONAL POLICY PLAN. It is inappropriate to use this map for the review of development proposals or permits. The information does not, nor should it be interpreted to, represent the jurisdictional limits of any federal, state, or local regulatory program. The delineation of resources on this map is not intended to establish the future geographical scope of such programs.



1:100,000

-  County Boundaries
-  Big Bend Salt Marsh
-  Big Bend Seagrass Beds

SOURCE:
 Big Bend Salt Marsh - Suwannee River Water Management District, 1997.
 Big Bend Seagrass Beds - University of Florida, Geoplan Center 1999.

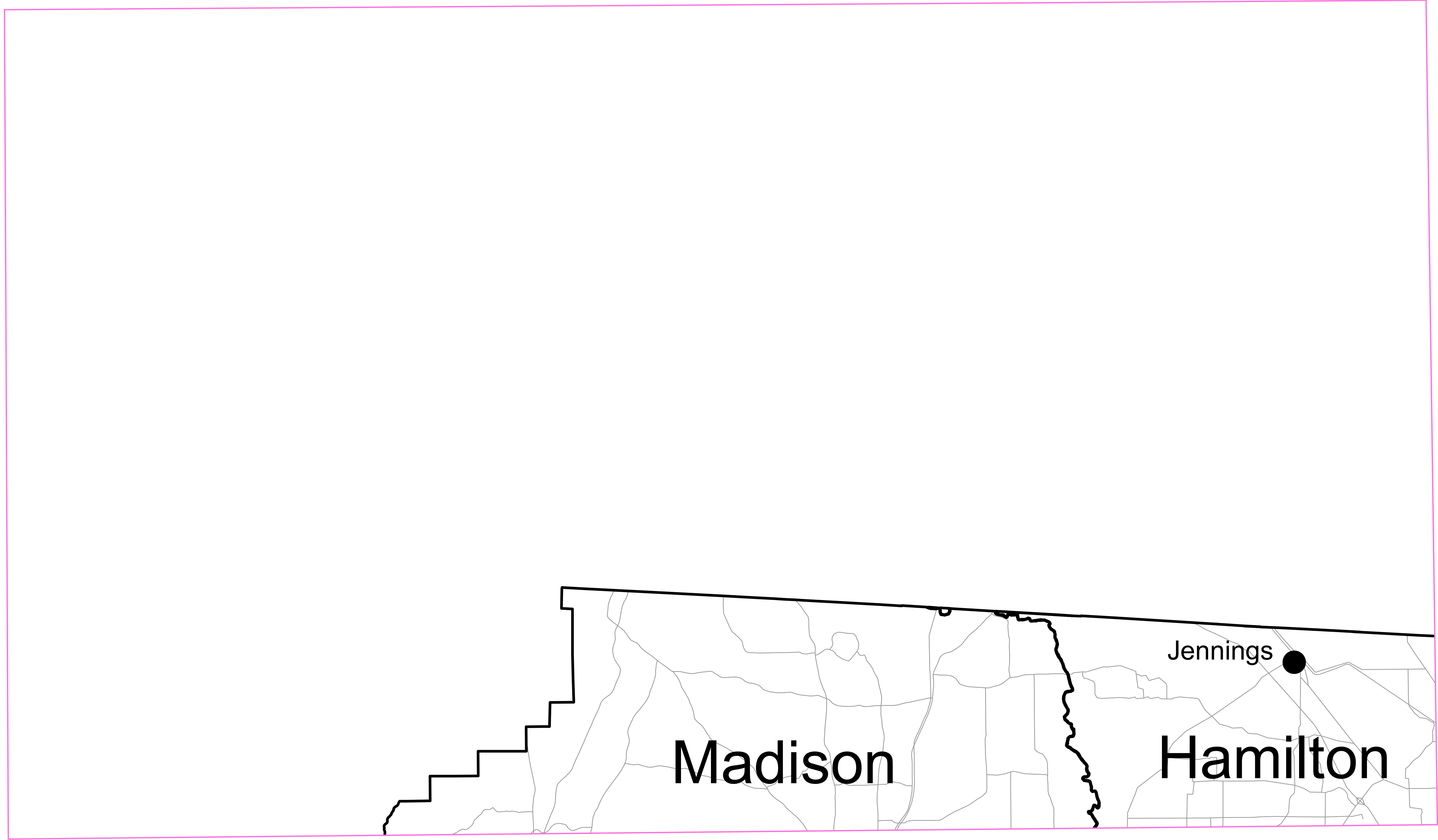


May 1, 2009

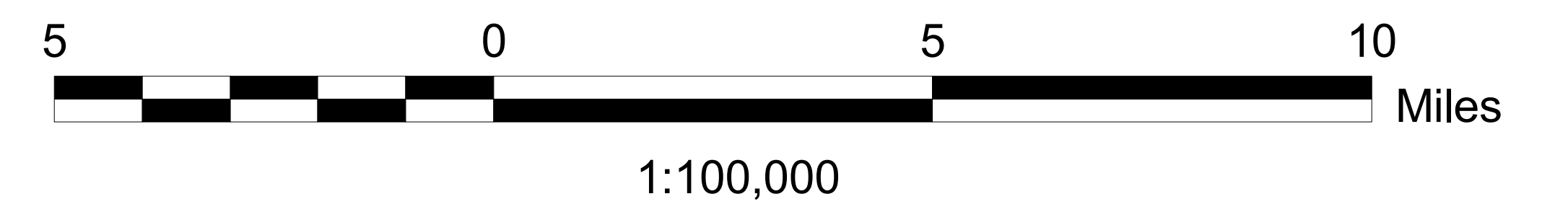
Draft


REGIONALLY SIGNIFICANT NATURAL RESOURCES
COASTAL AND MARINE RESOURCES
NORTH CENTRAL FLORIDA REGIONAL PLANNING DISTRICT

Valdosta

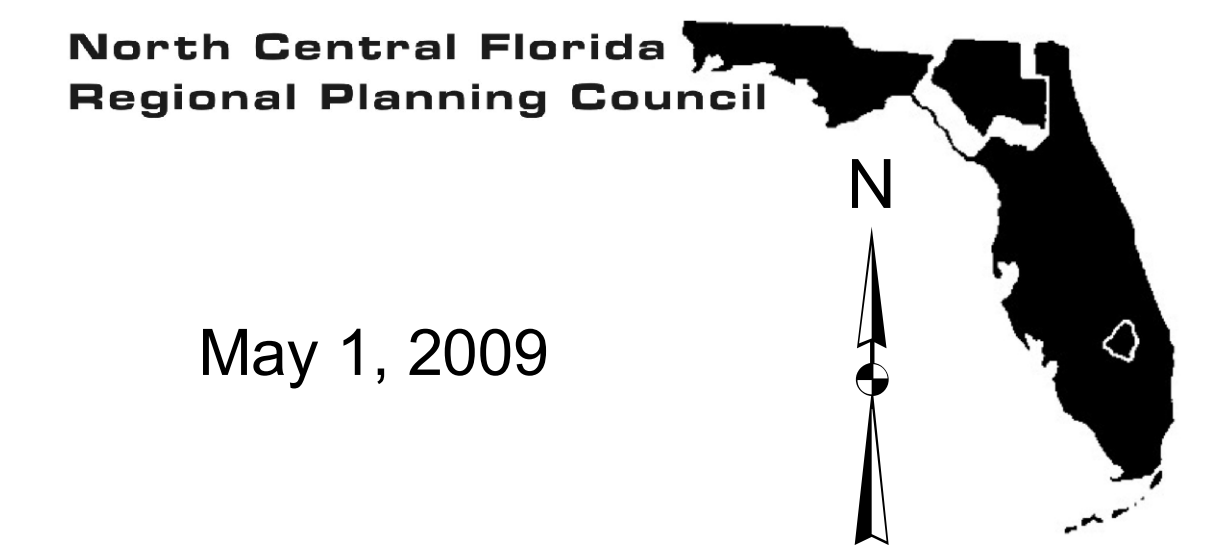


For planning purposes only. The map has been prepared as part of a strategic regional planning program and should be used only in conjunction with the text of the NORTH CENTRAL FLORIDA STRATEGIC REGIONAL POLICY PLAN. It is inappropriate to use this map for the review of development proposals or permits. The information does not, nor should it be interpreted to, represent the jurisdictional limits of any federal, state, or local regulatory program. The delineation of resources on this map is not intended to establish the future geographical scope of such programs.



-  County Boundaries
-  Big Bend Salt Marsh
-  Big Bend Seagrass Beds

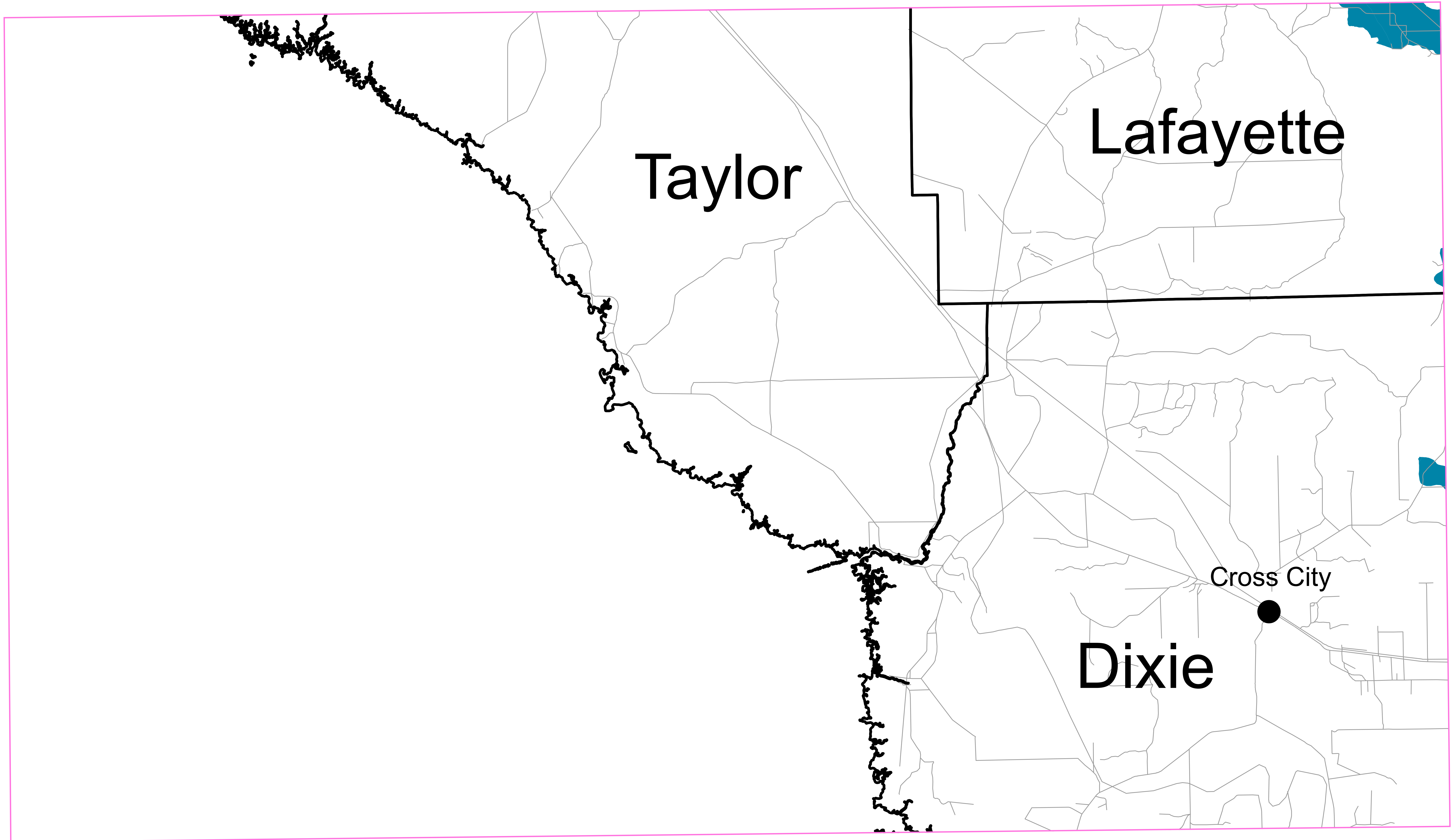
SOURCE:
Big Bend Salt Marsh - Suwannee River Water Management District, 1997.
Big Bend Seagrass Beds - University of Florida, Geoplan Center 1999.



REGIONALLY SIGNIFICANT NATURAL RESOURCES
GROUND WATER RESOURCES
NORTH CENTRAL FLORIDA REGIONAL PLANNING DISTRICT

Draft






Cross City



For planning purposes only. The map has been prepared as part of a strategic regional planning program and should be used only in conjunction with the text of the NORTH CENTRAL FLORIDA STRATEGIC REGIONAL POLICY PLAN. It is inappropriate to use this map for the review of development proposals or permits. The information does not, nor should it be interpreted to, represent the jurisdictional limits of any federal, state, or local regulatory program. The delineation of resources on this map is not intended to establish the future geographical scope of such programs.




1:100,000

-  County Boundaries
-  Sinks
-  Ichetucknee Trace
-  Stream-to-Sink Watershed
-  Areas Of High Recharge Potential To The Florida Aquifer

SOURCE:
Sinks - U.S. Geological Survey topographic maps, 1981.
Ichetucknee Trace - Columbia County Comprehensive Plan, 1999.

Stream-to-Sink Watersheds - Alachua county, 2009 & Suwannee River Water Management District, 2001.

Areas of High Recharge Potential to the Florida Aquifer - Alachua County, 2009, Columbia County, 2009 & Suwannee River Water Management District, 2001.



May 1, 2009

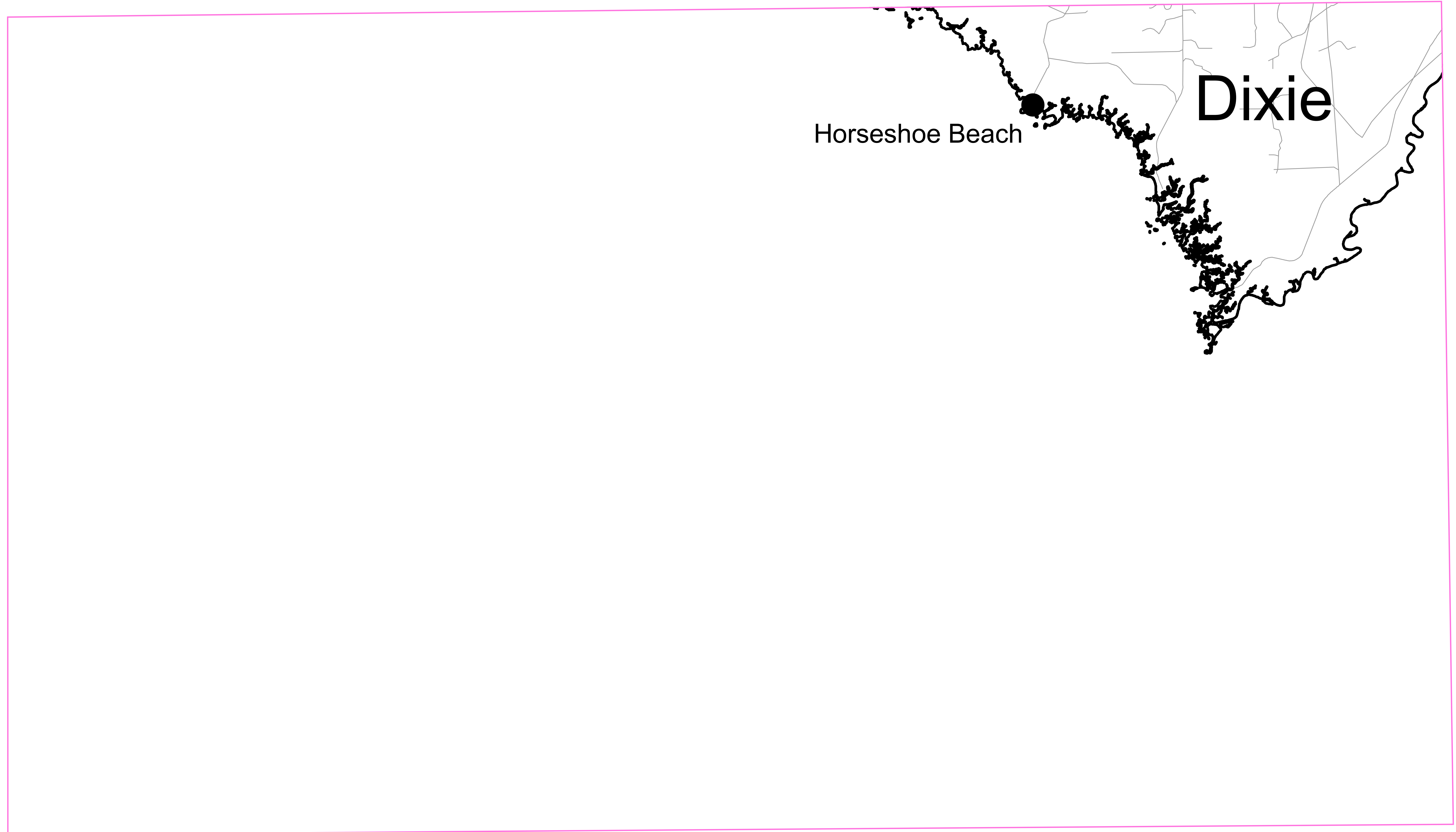
REGIONALLY SIGNIFICANT NATURAL RESOURCES
 GROUND WATER RESOURCES
 NORTH CENTRAL FLORIDA REGIONAL PLANNING DISTRICT

Draft

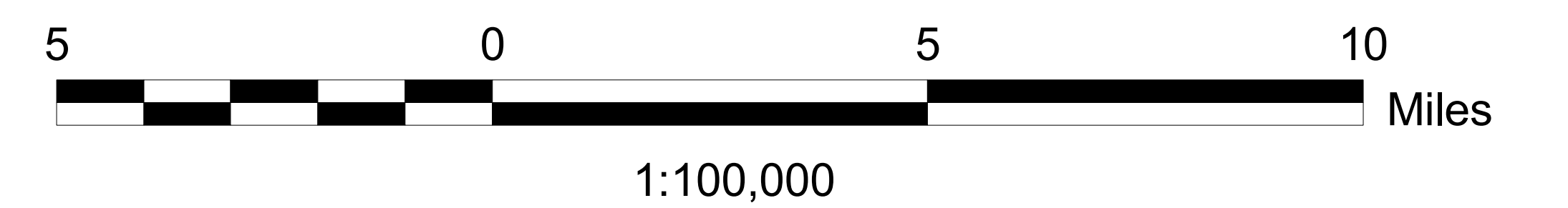
Cedar Key






Horseshoe Beach

Dixie



For planning purposes only. The map has been prepared as part of a strategic regional planning program and should be used only in conjunction with the text of the NORTH CENTRAL FLORIDA STRATEGIC REGIONAL POLICY PLAN. It is inappropriate to use this map for the review of development proposals or permits. The information does not, nor should it be interpreted to, represent the jurisdictional limits of any federal, state, or local regulatory program. The delineation of resources on this map is not intended to establish the future geographical scope of such programs.



-  County Boundaries
-  Sinks
-  Ichetucknee Trace
-  Stream-to-Sink Watershed
-  Areas Of High Recharge Potential To The Florida Aquifer

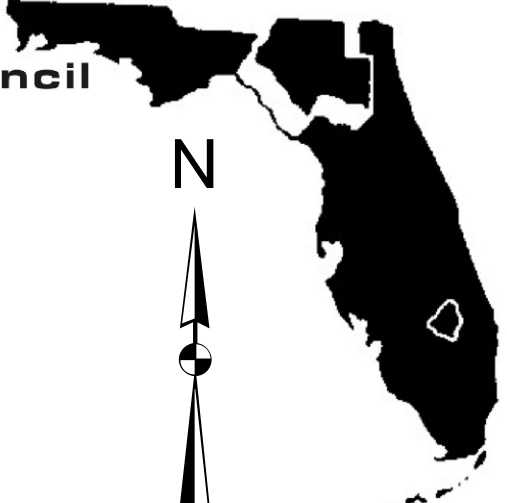
SOURCE:
 Sinks - U.S. Geological Survey topographic maps, 1981.
 Ichetucknee Trace - Columbia County Comprehensive Plan, 1999.

Stream-to-Sink Watersheds - Alachua county, 2009 & Suwannee River Water Management District, 2001.

Areas of High Recharge Potential to the Florida Aquifer - Alachua County, 2009, Columbia County, 2009 & Suwannee River Water Management District, 2001.

North Central Florida
 Regional Planning Council

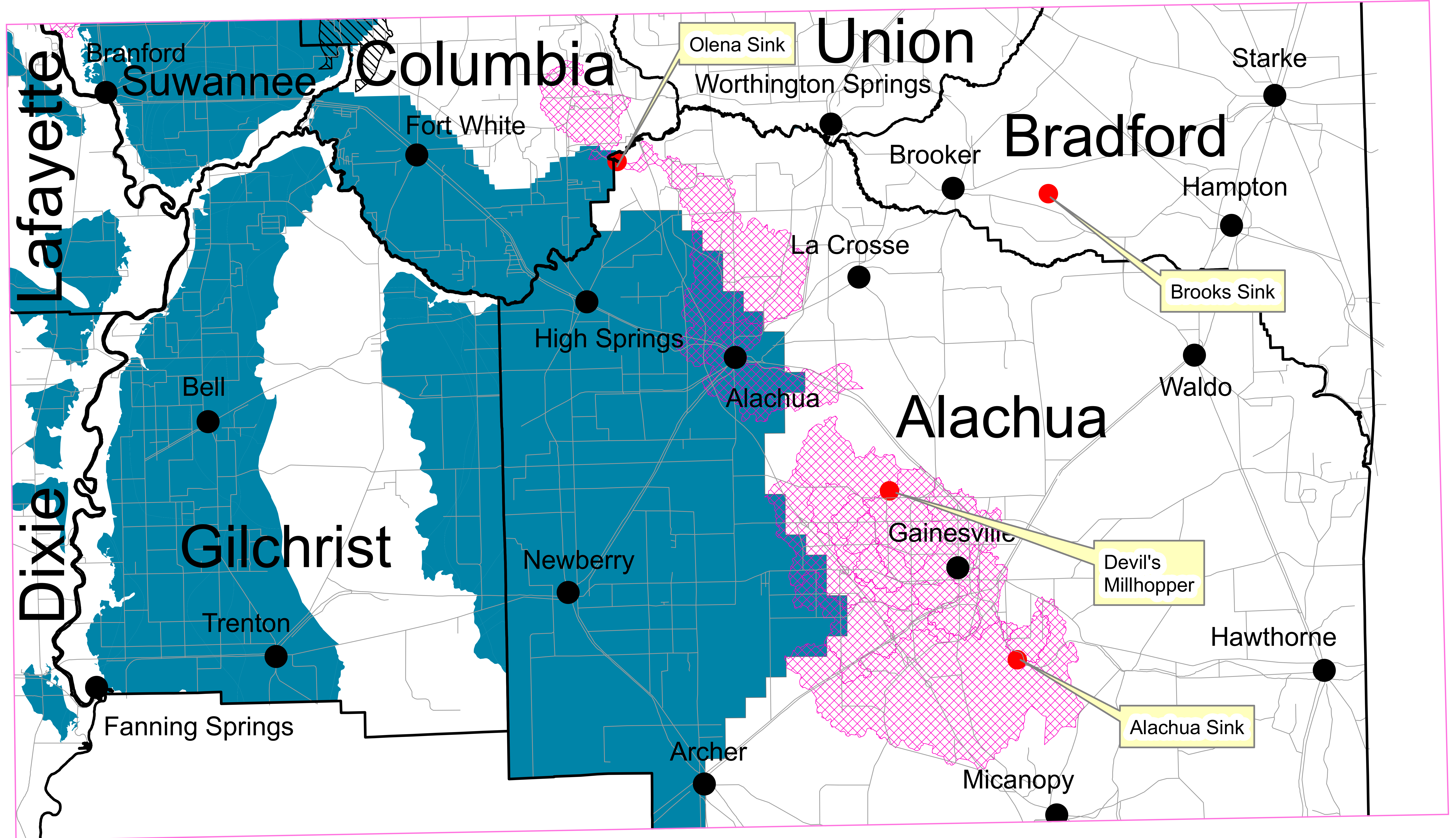
May 1, 2009



REGIONALLY SIGNIFICANT NATURAL RESOURCES
GROUND WATER RESOURCES
NORTH CENTRAL FLORIDA REGIONAL PLANNING DISTRICT

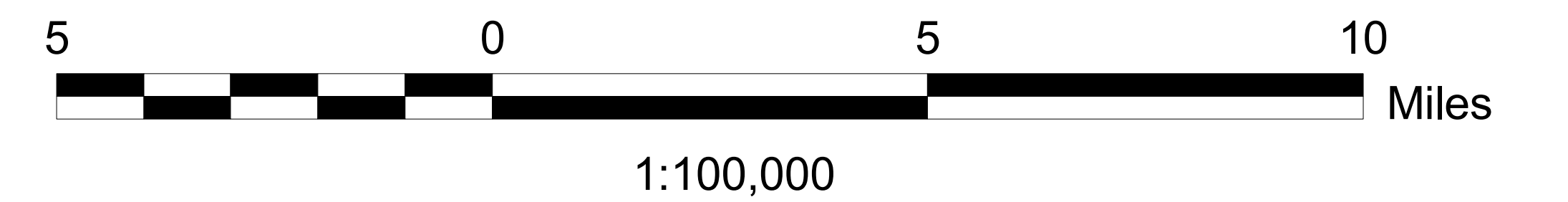
Draft

Gainesville



- County Boundaries
- Sinks
- Ichetucknee Trace
- Stream-to-Sink Watershed
- Areas Of High Recharge Potential To The Florida Aquifer


For planning purposes only. The map has been prepared as part of a strategic regional planning program and should be used only in conjunction with the text of the NORTH CENTRAL FLORIDA STRATEGIC REGIONAL POLICY PLAN. It is inappropriate to use this map for the review of development proposals or permits. The information does not, nor should it be interpreted to, represent the jurisdictional limits of any federal, state, or local regulatory program. The delineation of resources on this map is not intended to establish the future geographical scope of such programs.



SOURCE:
Sinks - U.S. Geological Survey topographic maps, 1981.
Ichetucknee Trace - Columbia County Comprehensive Plan, 1999.

Stream-to-Sink Watersheds - Alachua county, 2009 & Suwannee River Water Management District, 2001.


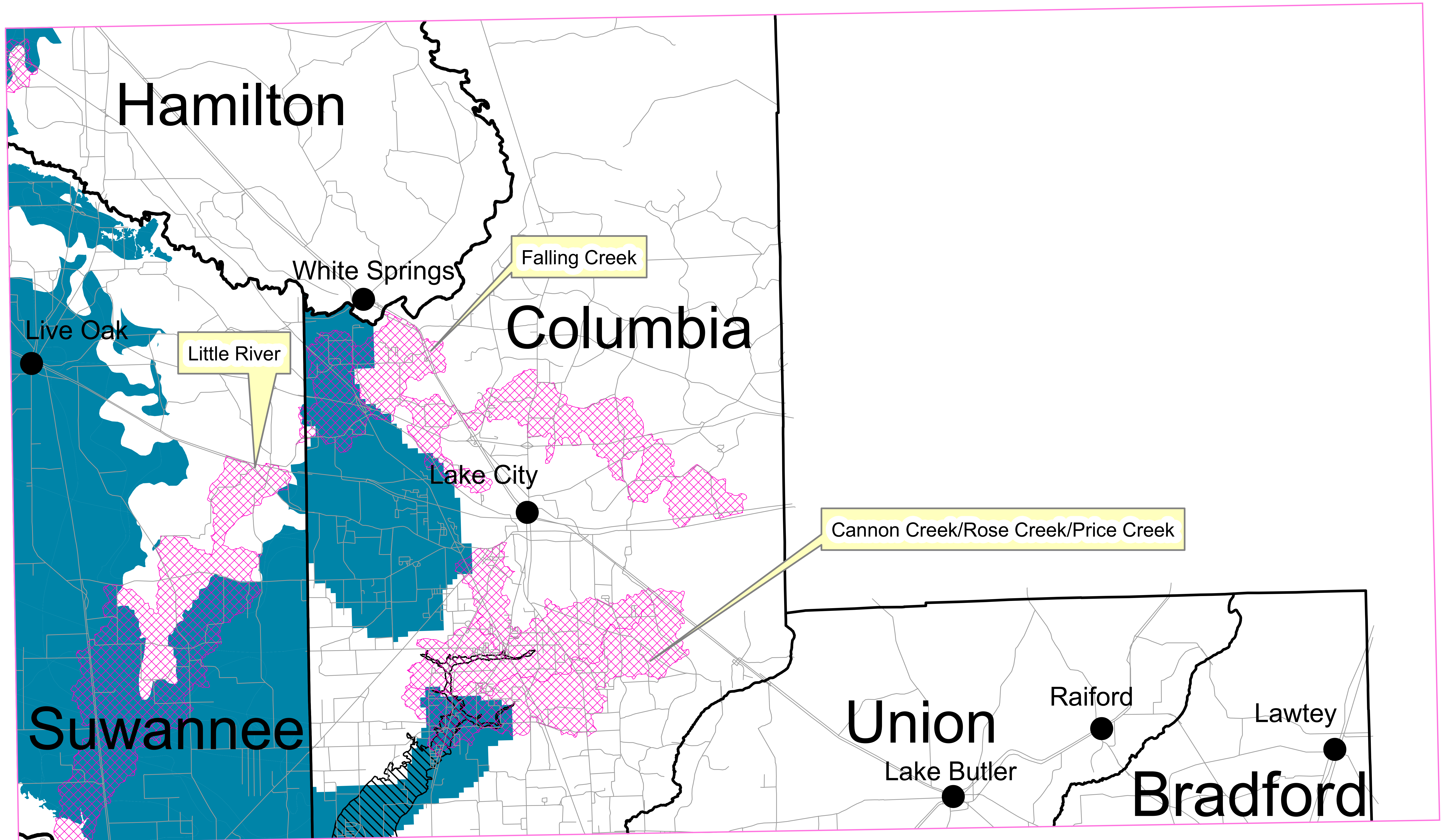
Areas of High Recharge Potential to the Florida Aquifer - Alachua County, 2009, Columbia County, 2009 & Suwannee River Water Management District, 2001.



Draft

REGIONALLY SIGNIFICANT NATURAL RESOURCES
GROUND WATER RESOURCES
NORTH CENTRAL FLORIDA REGIONAL PLANNING DISTRICT

Lake City



1:100,000

- County Boundaries
- Sinks
- Ichetucknee Trace
- Stream-to-Sink Watershed
- Areas Of High Recharge Potential To The Florida Aquifer

For planning purposes only. The map has been prepared as part of a strategic regional planning program and should be used only in conjunction with the text of the NORTH CENTRAL FLORIDA STRATEGIC REGIONAL POLICY PLAN. It is inappropriate to use this map for the review of development proposals or permits. The information does not, nor should it be interpreted to, represent the jurisdictional limits of any federal, state, or local regulatory program. The delineation of resources on this map is not intended to establish the future geographical scope of such programs.

SOURCE:
Sinks - U.S. Geological Survey topographic maps, 1981.
Ichetucknee Trace - Columbia County Comprehensive Plan, 1999.
Stream-to-Sink Watersheds - Alachua county, 2009 & Suwannee River Water Management District, 2001.
Areas of High Recharge Potential to the Florida Aquifer - Alachua County, 2009, Columbia County, 2009 & Suwannee River Water Management District, 2001.

North Central Florida
Regional Planning Council

May 1, 2009

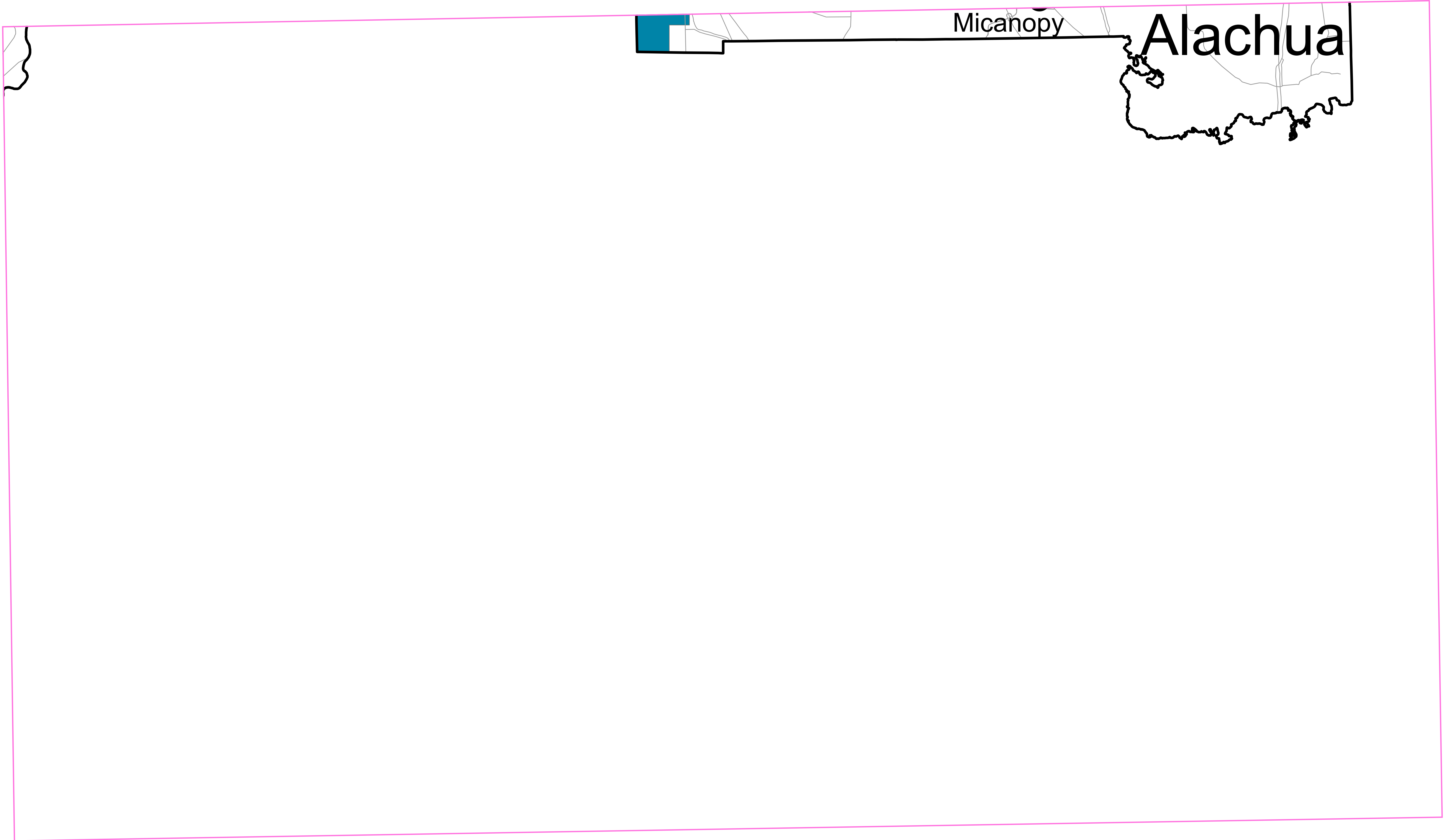
REGIONALLY SIGNIFICANT NATURAL RESOURCES
 GROUND WATER RESOURCES
 NORTH CENTRAL FLORIDA REGIONAL PLANNING DISTRICT






Draft

Ocala

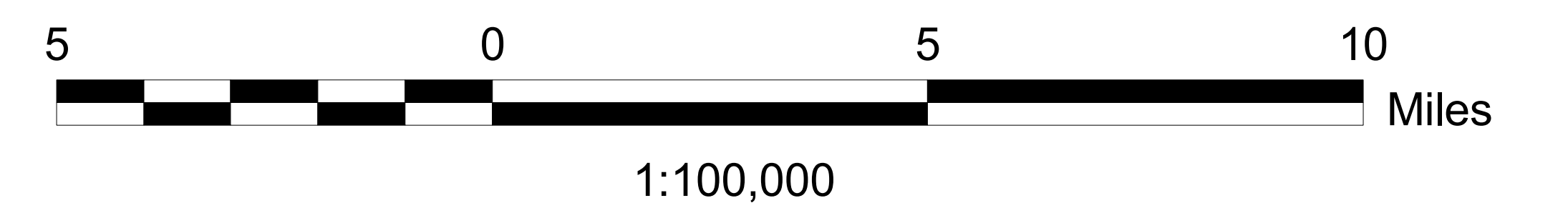
Micanopy

Alachua



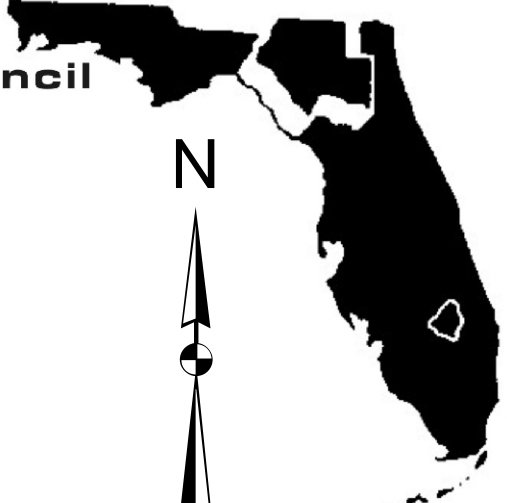
-  County Boundaries
-  Sinks
-  Ichetucknee Trace
-  Stream-to-Sink Watershed
-  Areas Of High Recharge Potential To The Florida Aquifer

For planning purposes only. The map has been prepared as part of a strategic regional planning program and should be used only in conjunction with the text of the NORTH CENTRAL FLORIDA STRATEGIC REGIONAL POLICY PLAN. It is inappropriate to use this map for the review of development proposals or permits. The information does not, nor should it be interpreted to, represent the jurisdictional limits of any federal, state, or local regulatory program. The delineation of resources on this map is not intended to establish the future geographical scope of such programs.



SOURCE:
 Sinks - U.S. Geological Survey topographic maps, 1981.
 Ichetucknee Trace - Columbia County Comprehensive Plan, 1999.
 Stream-to-Sink Watersheds - Alachua county, 2009 & Suwannee River Water Management District, 2001.
 Areas of High Recharge Potential to the Florida Aquifer - Alachua County, 2009, Columbia County, 2009 & Suwannee River Water Management District, 2001.

North Central Florida
 Regional Planning Council

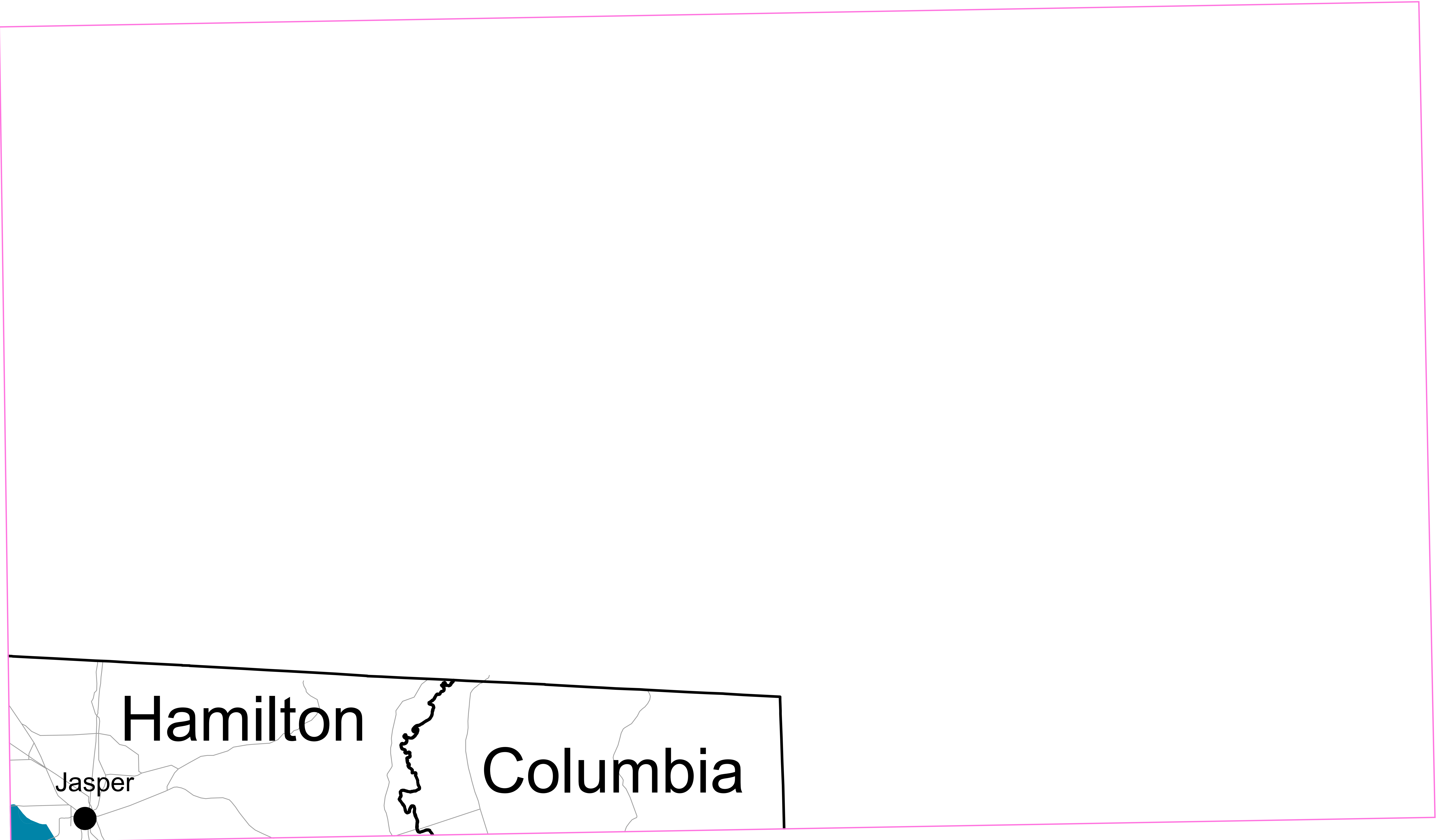







May 1, 2009

Okefenokee Swamp

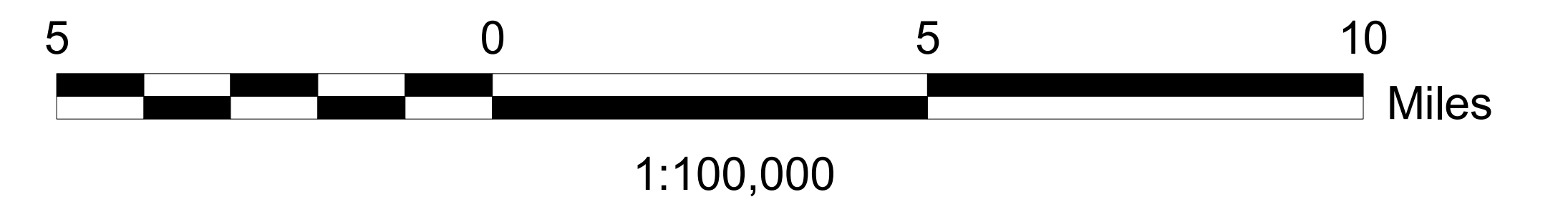
REGIONALLY SIGNIFICANT NATURAL RESOURCES
GROUND WATER RESOURCES
NORTH CENTRAL FLORIDA REGIONAL PLANNING DISTRICT

Draft




-  County Boundaries
-  Sinks
-  Ichetucknee Trace
-  Stream-to-Sink Watershed
-  Areas Of High Recharge Potential To The Florida Aquifer

For planning purposes only. The map has been prepared as part of a strategic regional planning program and should be used only in conjunction with the text of the NORTH CENTRAL FLORIDA STRATEGIC REGIONAL POLICY PLAN. It is inappropriate to use this map for the review of development proposals or permits. The information does not, nor should it be interpreted to, represent the jurisdictional limits of any federal, state, or local regulatory program. The delineation of resources on this map is not intended to establish the future geographical scope of such programs.



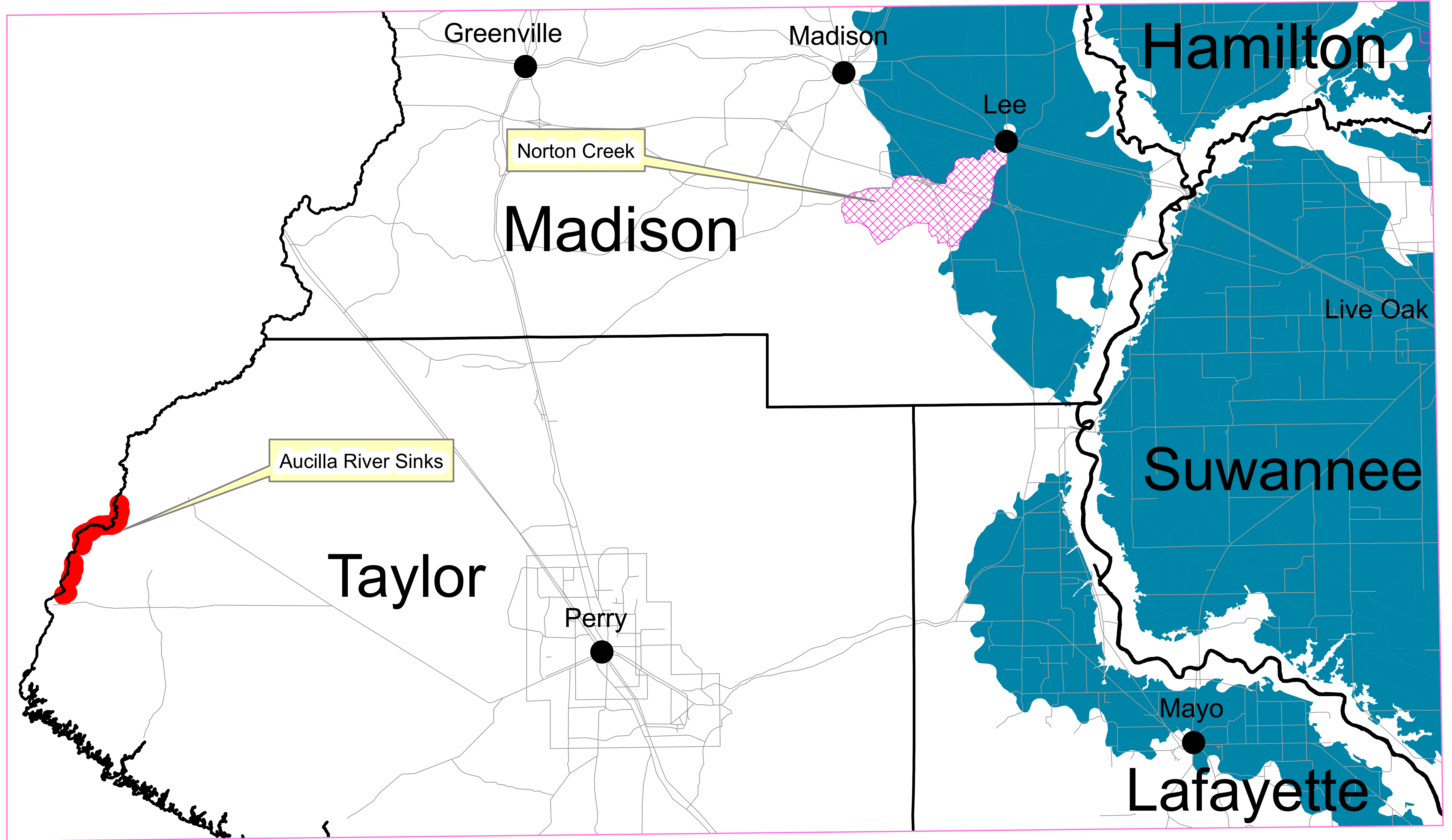
SOURCE:
Sinks - U.S. Geological Survey topographic maps, 1981.
Ichetucknee Trace - Columbia County Comprehensive Plan, 1999.
Stream-to-Sink Watersheds - Alachua county, 2009 & Suwannee River Water Management District, 2001.
Areas of High Recharge Potential to the Florida Aquifer - Alachua County, 2009, Columbia County, 2009 & Suwannee River Water Management District, 2001.



REGIONALLY SIGNIFICANT NATURAL RESOURCES
GROUND WATER RESOURCES
NORTH CENTRAL FLORIDA REGIONAL PLANNING DISTRICT

Draft

Perry



For planning purposes only. The map has been prepared as part of a strategic regional planning program and should be used only in conjunction with the text of the NORTH CENTRAL FLORIDA STRATEGIC REGIONAL POLICY PLAN. It is inappropriate to use this map for the review of development proposals or permits. The information does not, nor should it be interpreted to, represent the jurisdictional limits of any federal, state, or local regulatory program. The delineation of resources on this map is not intended to establish the future geographical scope of such programs.



- County Boundaries
- Sinks
- Ichetucknee Trace
- Stream-to-Sink Watershed
- Areas Of High Recharge Potential To The Florida Aquifer

SOURCE:
Sinks - U.S. Geological Survey topographic maps, 1981.
Ichetucknee Trace - Columbia County Comprehensive Plan, 1999.

Stream-to-Sink Watersheds - Alachua county, 2009 & Suwannee River Water Management District, 2001.

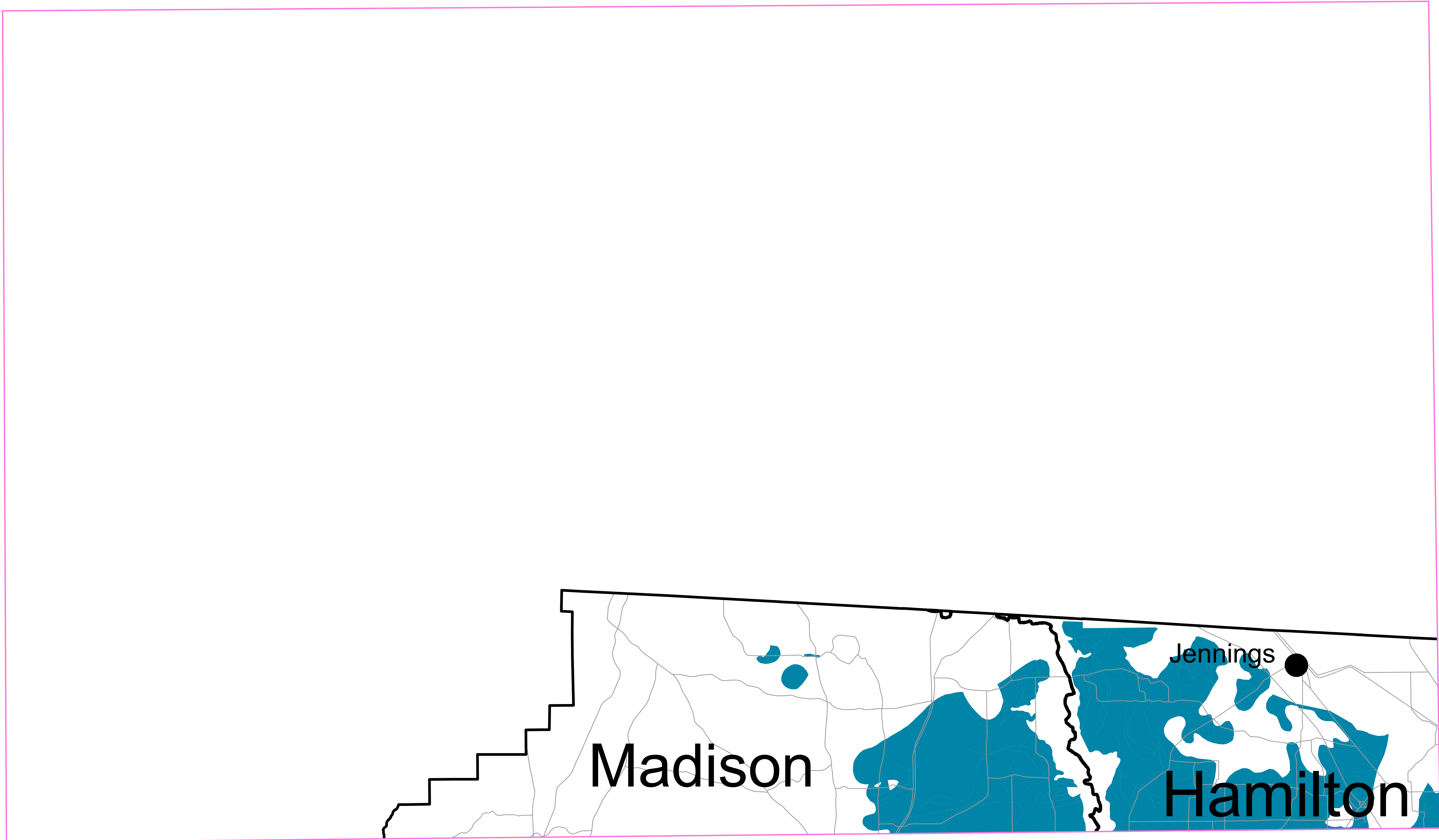
Areas of High Recharge Potential to the Florida Aquifer - Alachua County, 2009, Columbia County, 2009 & Suwannee River Water Management District, 2001.

North Central Florida
Regional Planning Council

May 1, 2009

REGIONALLY SIGNIFICANT NATURAL RESOURCES
GROUND WATER RESOURCES
NORTH CENTRAL FLORIDA REGIONAL PLANNING DISTRICT

Draft




Madison






Jennings

Hamilton

For planning purposes only. The map has been prepared as part of a strategic regional planning program and should be used only in conjunction with the text of the NORTH CENTRAL FLORIDA STRATEGIC REGIONAL POLICY PLAN. It is inappropriate to use this map for the review of development proposals or permits. The information does not, nor should it be interpreted to, represent the jurisdictional limits of any federal, state, or local regulatory program. The delineation of resources on this map is not intended to establish the future geographical scope of such programs.



1:100,000

-  County Boundaries
-  Sinks
-  Ichetucknee Trace
-  Stream-to-Sink Watershed
-  Areas Of High Recharge Potential To The Florida Aquifer

SOURCE:
Sinks - U.S. Geological Survey topographic maps, 1981.
Ichetucknee Trace - Columbia County Comprehensive Plan, 1999.

Stream-to-Sink Watersheds - Alachua county , 2009 & Suwannee River Water Management District, 2001.

Areas of High Recharge Potential to the Florida Aquifer - Alachua County, 2009, Columbia County, 2009 & Suwannee River Water Management District, 2001.

North Central Florida
Regional Planning Council


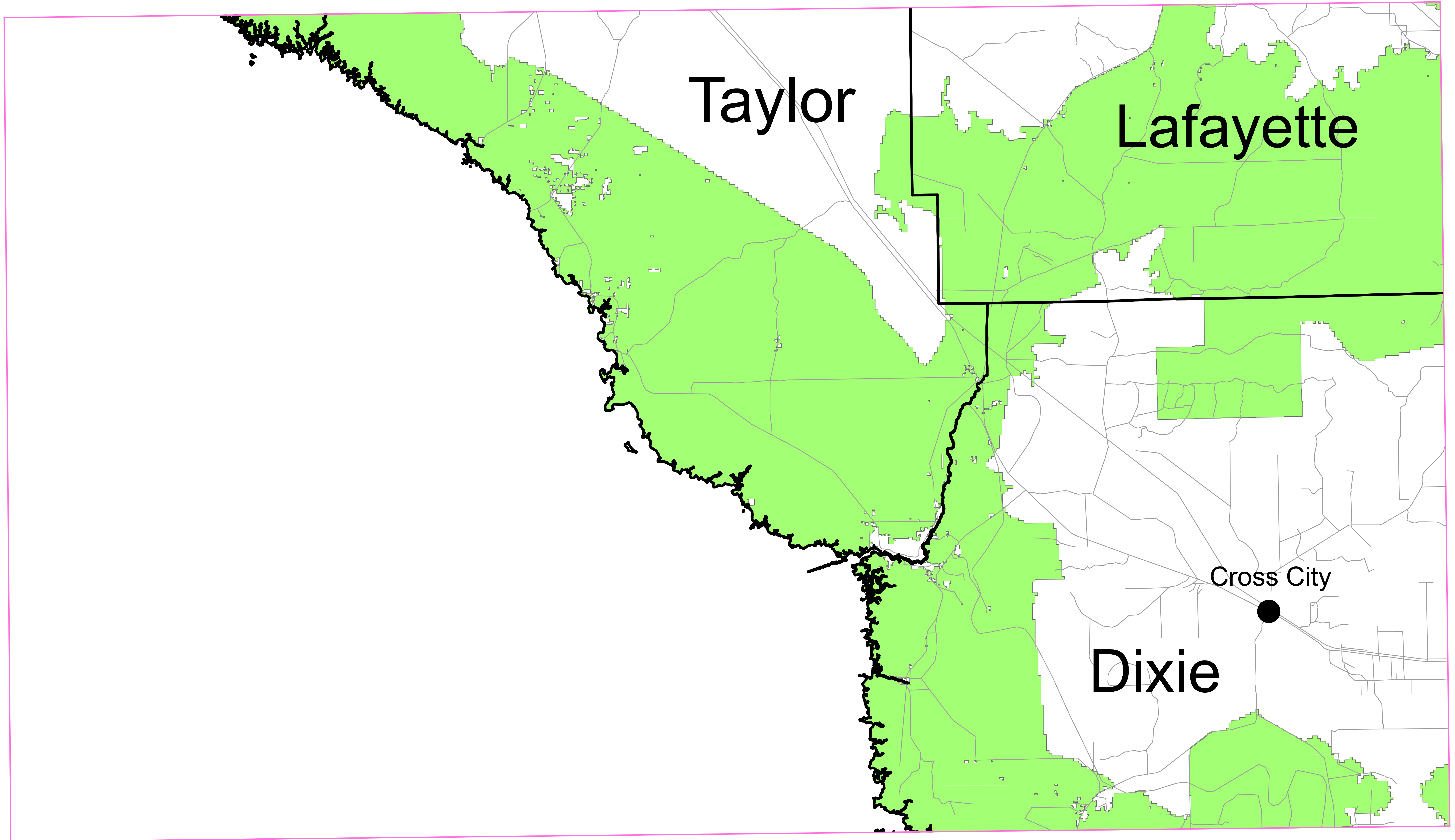
May 1, 2009

A north arrow and a small locator map of Florida showing the region's location.

Cross City

REGIONALLY SIGNIFICANT NATURAL RESOURCES
NATURAL SYSTEMS
NORTH CENTRAL FLORIDA REGIONAL PLANNING DISTRICT

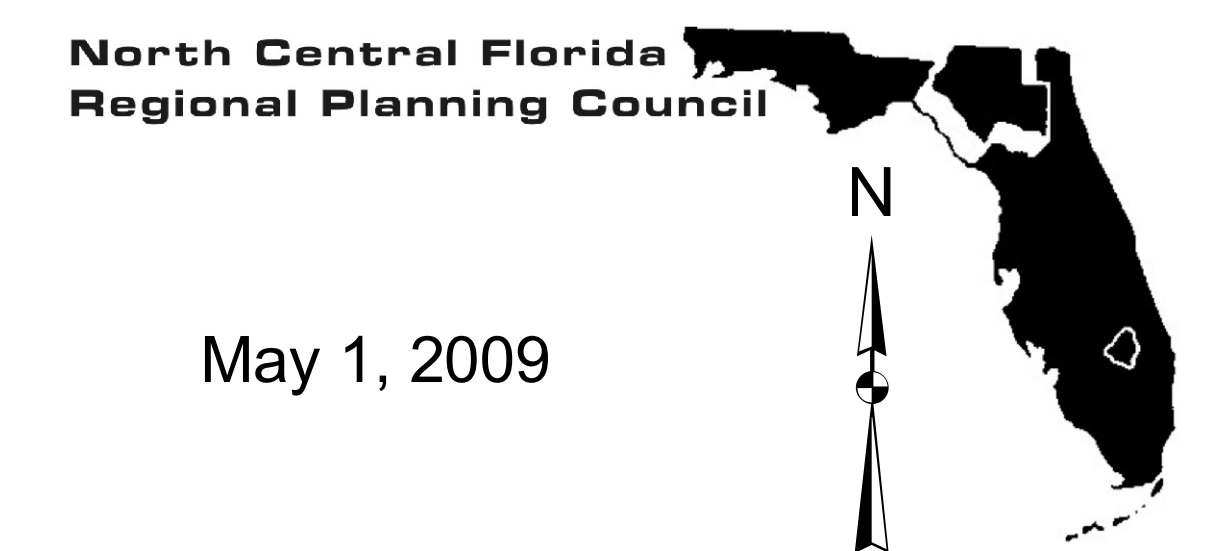
Draft



-  County Boundaries
-  Regional Ecological Greenway

For planning purposes only. The map has been prepared as part of a strategic regional planning program and should be used only in conjunction with the text of the NORTH CENTRAL FLORIDA STRATEGIC REGIONAL POLICY PLAN. It is inappropriate to use this map for the review of development proposals or permits. The information does not, nor should it be interpreted to, represent the jurisdictional limits of any federal, state, or local regulatory program. The delineation of resources on this map is not intended to establish the future geographical scope of such programs.

SOURCE:
The Office of Greenways and Trails, Florida Department of Environmental Protection - December, 2008.

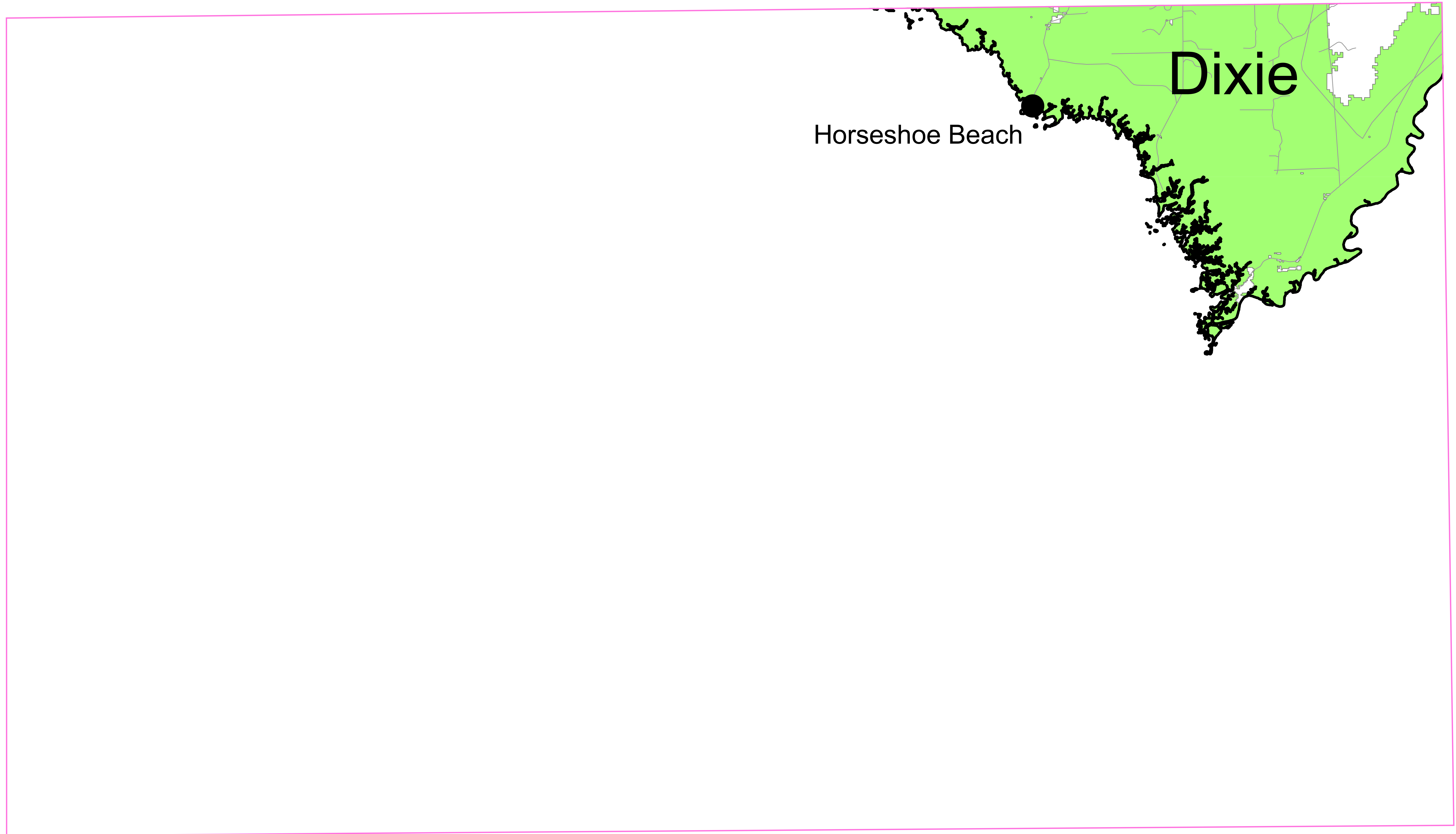


May 1, 2009

REGIONALLY SIGNIFICANT NATURAL RESOURCES
NATURAL SYSTEMS
NORTH CENTRAL FLORIDA REGIONAL PLANNING DISTRICT

Draft

Cedar Key



Horseshoe Beach

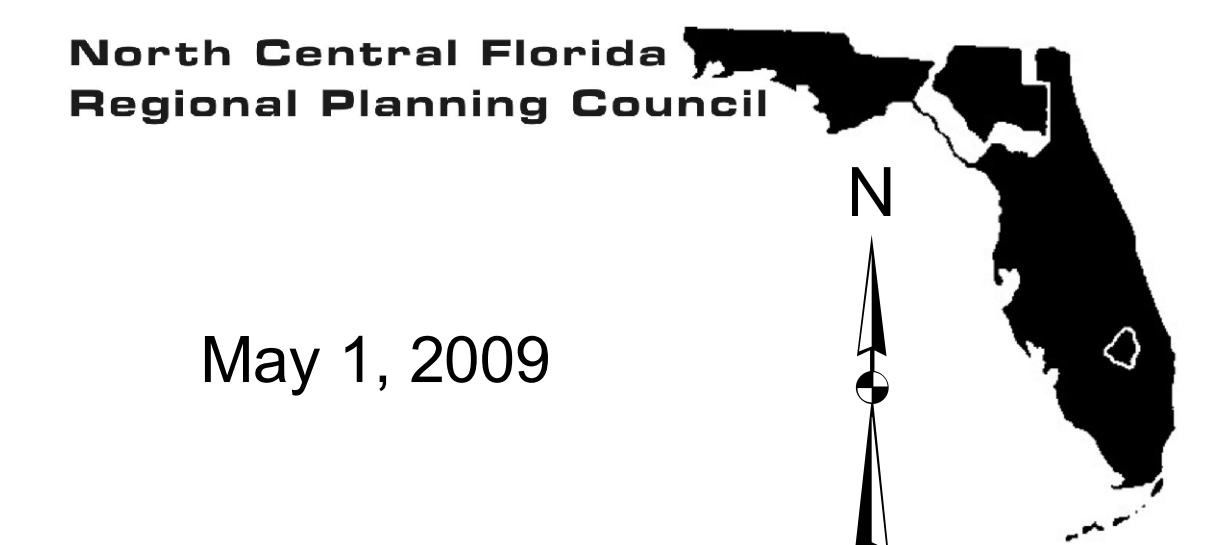
Dixie

For planning purposes only. The map has been prepared as part of a strategic regional planning program and should be used only in conjunction with the text of the NORTH CENTRAL FLORIDA STRATEGIC REGIONAL POLICY PLAN. It is inappropriate to use this map for the review of development proposals or permits. The information does not, nor should it be interpreted to, represent the jurisdictional limits of any federal, state, or local regulatory program. The delineation of resources on this map is not intended to establish the future geographical scope of such programs.



1:100,000

- County Boundaries
- Regional Ecological Greenway



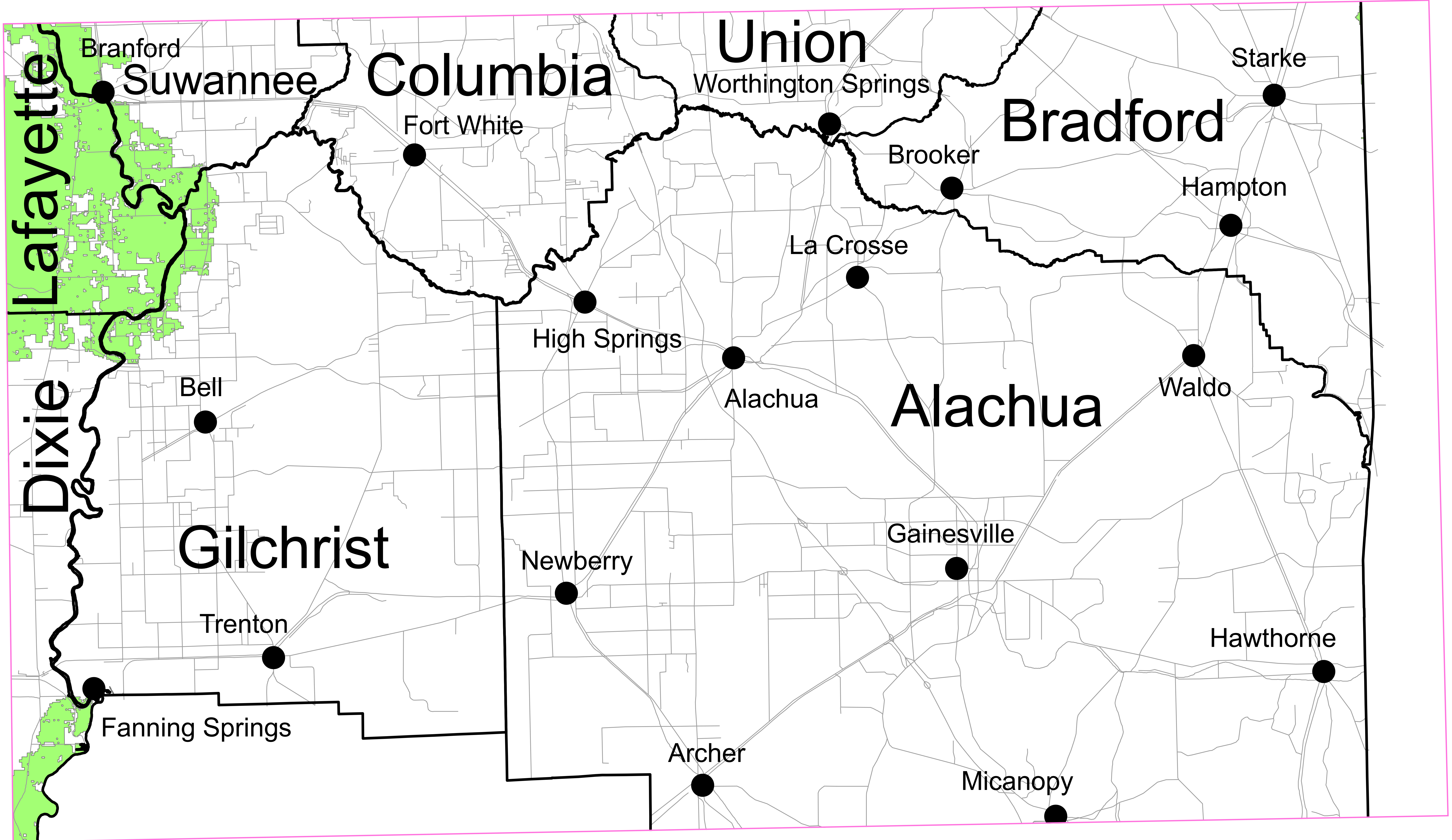
May 1, 2009

SOURCE:
The Office of Greenways and Trails, Florida Department of Environmental Protection - December, 2008.

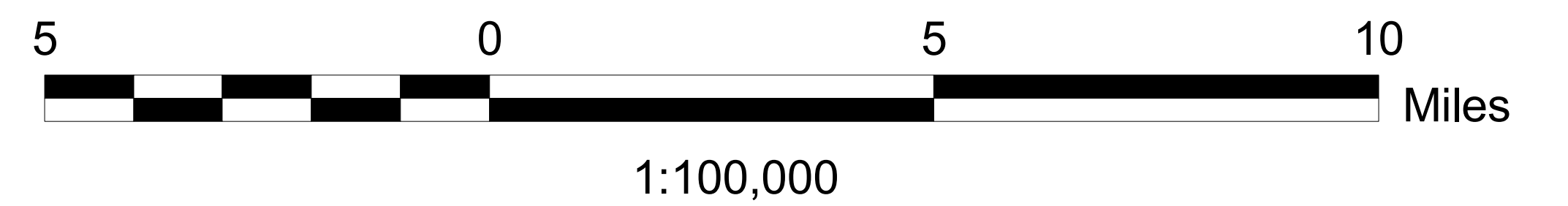
REGIONALLY SIGNIFICANT NATURAL RESOURCES
 NATURAL SYSTEMS
 NORTH CENTRAL FLORIDA REGIONAL PLANNING DISTRICT


Draft

Gainesville

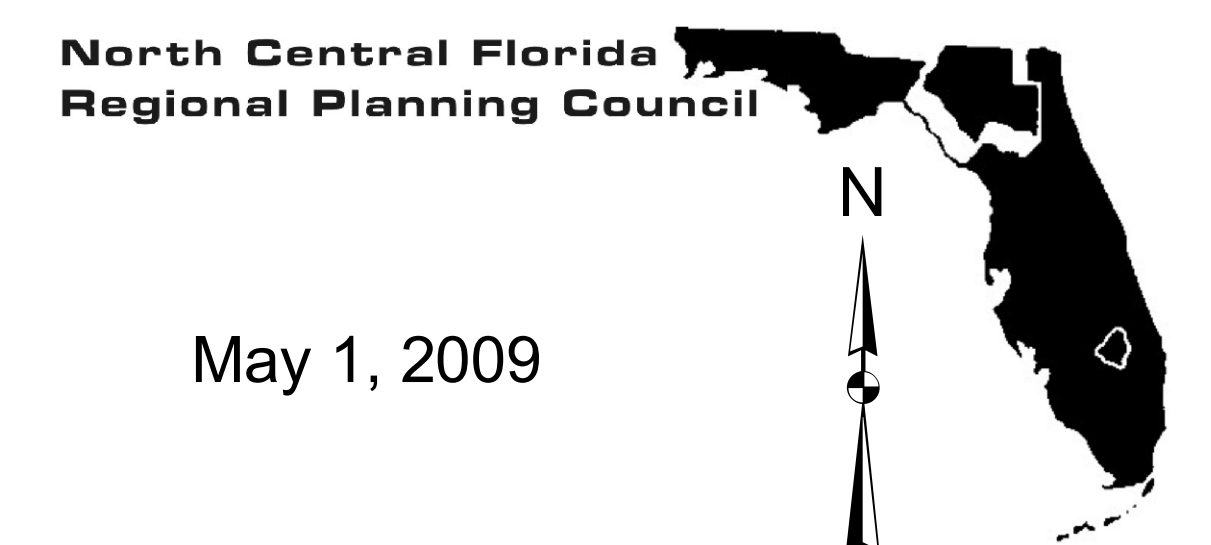


For planning purposes only. The map has been prepared as part of a strategic regional planning program and should be used only in conjunction with the text of the NORTH CENTRAL FLORIDA STRATEGIC REGIONAL POLICY PLAN. It is inappropriate to use this map for the review of development proposals or permits. The information does not, nor should it be interpreted to, represent the jurisdictional limits of any federal, state, or local regulatory program. The delineation of resources on this map is not intended to establish the future geographical scope of such programs.



-  County Boundaries
-  Regional Ecological Greenway

SOURCE:
 The Office of Greenways and Trails, Florida Department of Environmental Protection - December, 2008.

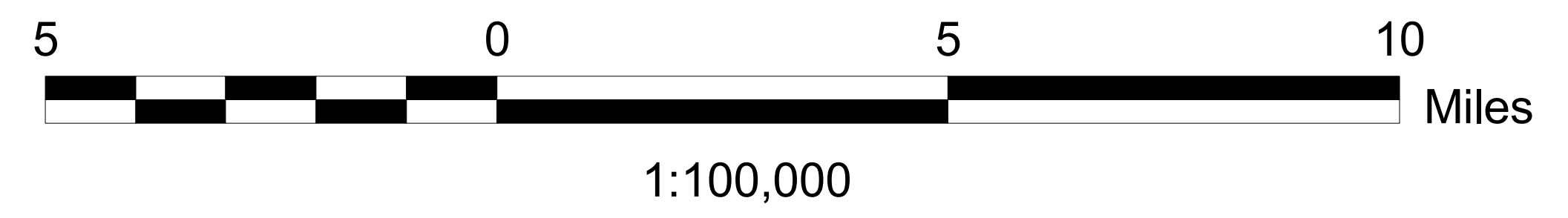
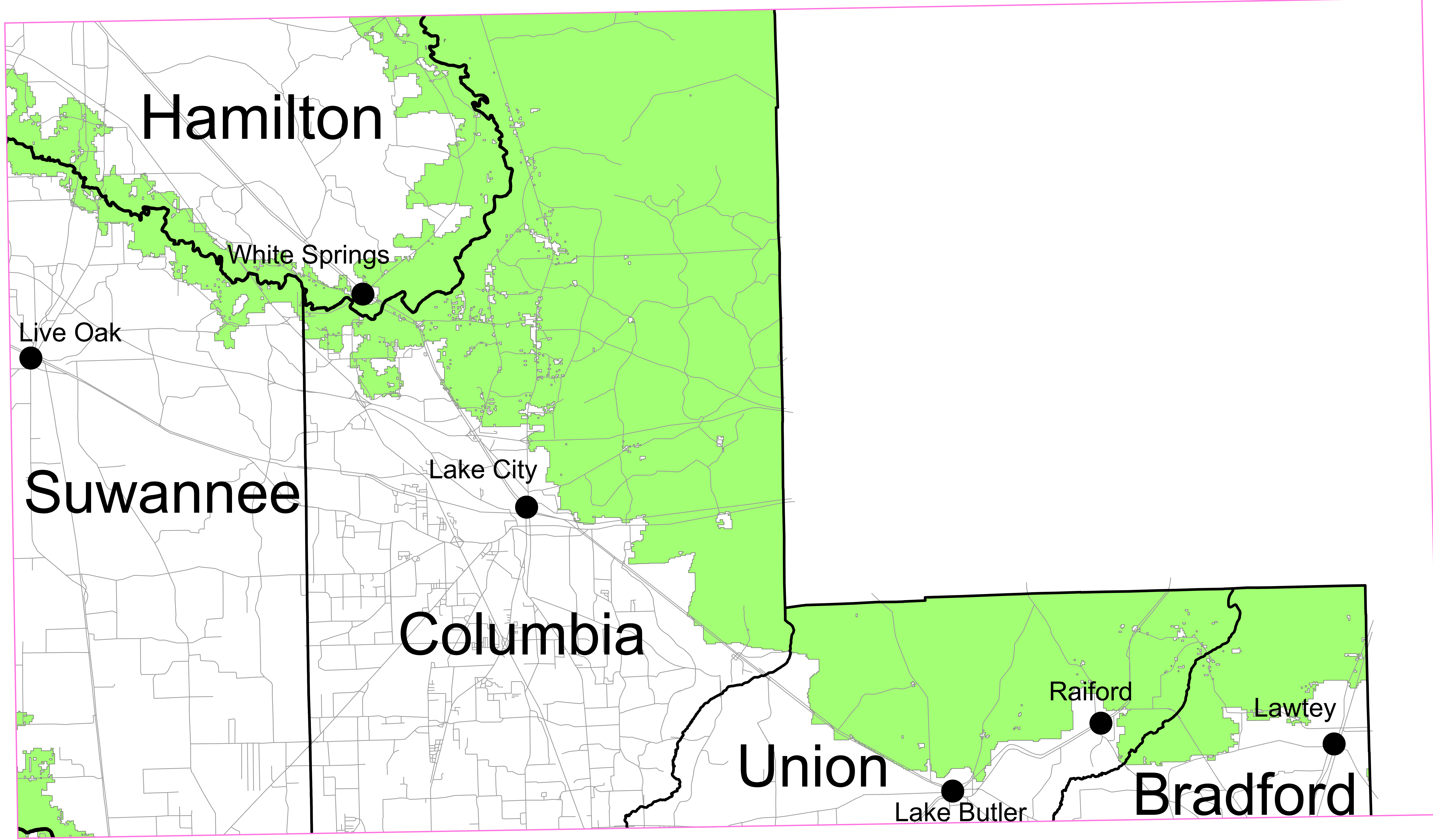


May 1, 2009

Draft

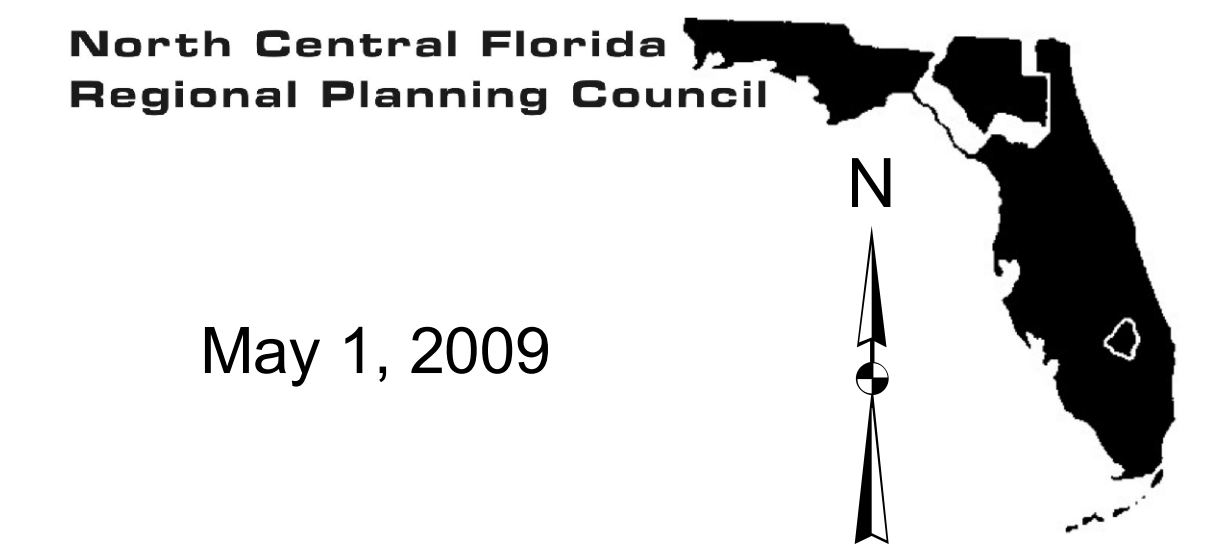
REGIONALLY SIGNIFICANT NATURAL RESOURCES
NATURAL SYSTEMS
NORTH CENTRAL FLORIDA REGIONAL PLANNING DISTRICT

Lake City



For planning purposes only. The map has been prepared as part of a strategic regional planning program and should be used only in conjunction with the text of the NORTH CENTRAL FLORIDA STRATEGIC REGIONAL POLICY PLAN. It is inappropriate to use this map for the review of development proposals or permits. The information does not, nor should it be interpreted to, represent the jurisdictional limits of any federal, state, or local regulatory program. The delineation of resources on this map is not intended to establish the future geographical scope of such programs.

- County Boundaries
- Regional Ecological Greenway



SOURCE:
The Office of Greenways and Trails, Florida Department of Environmental Protection - December, 2008.

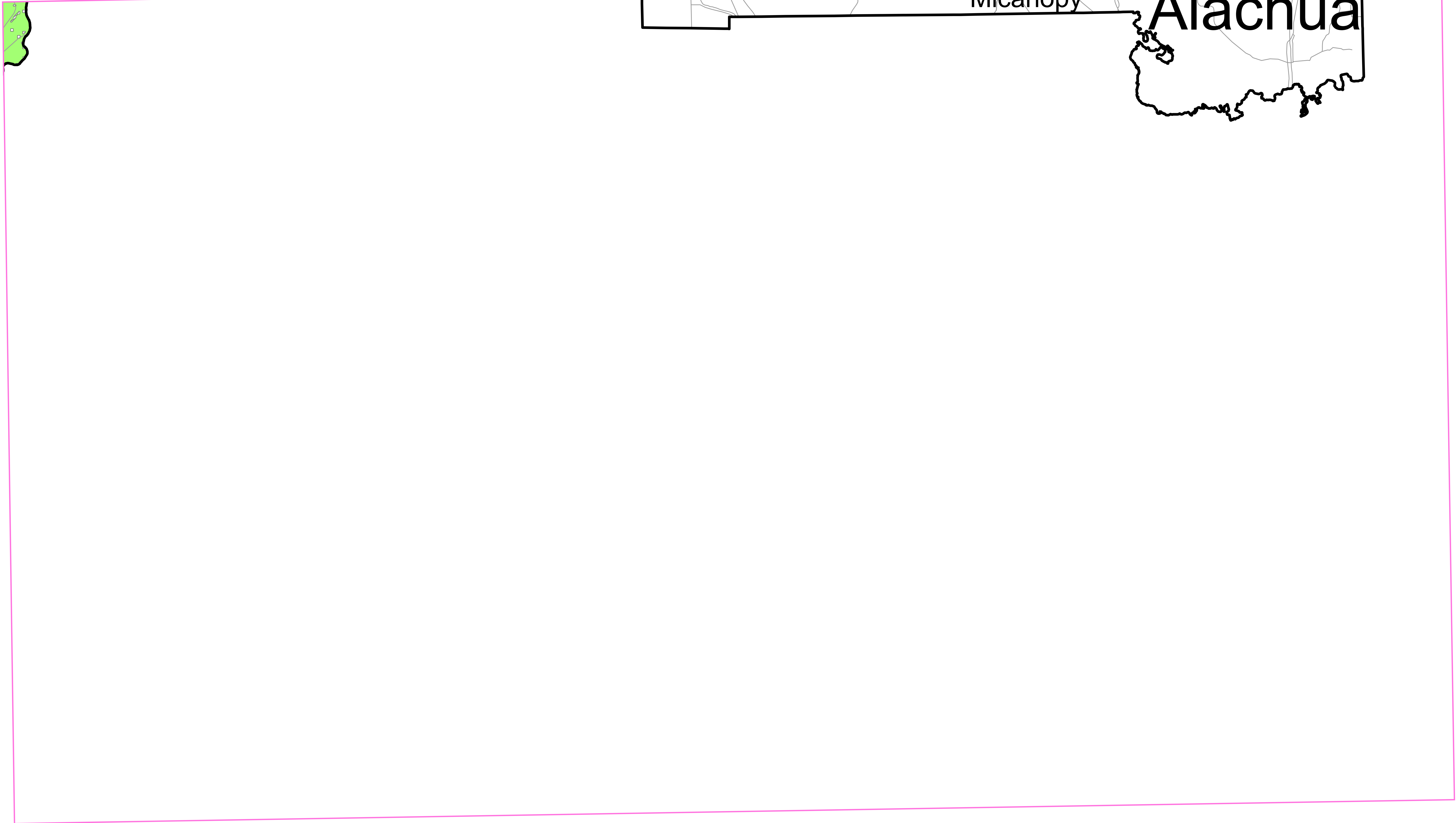
REGIONALLY SIGNIFICANT NATURAL RESOURCES
NATURAL SYSTEMS
NORTH CENTRAL FLORIDA REGIONAL PLANNING DISTRICT



Draft

Ocala

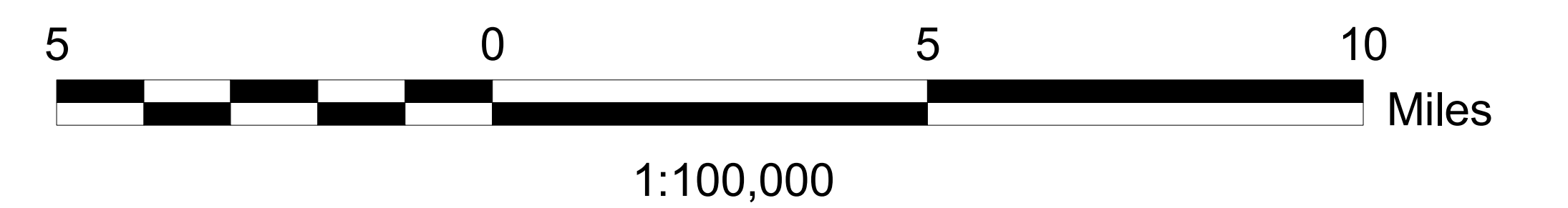
Micanopy

Alachua



-  County Boundaries
-  Regional Ecological Greenway

For planning purposes only. The map has been prepared as part of a strategic regional planning program and should be used only in conjunction with the text of the NORTH CENTRAL FLORIDA STRATEGIC REGIONAL POLICY PLAN. It is inappropriate to use this map for the review of development proposals or permits. The information does not, nor should it be interpreted to, represent the jurisdictional limits of any federal, state, or local regulatory program. The delineation of resources on this map is not intended to establish the future geographical scope of such programs.



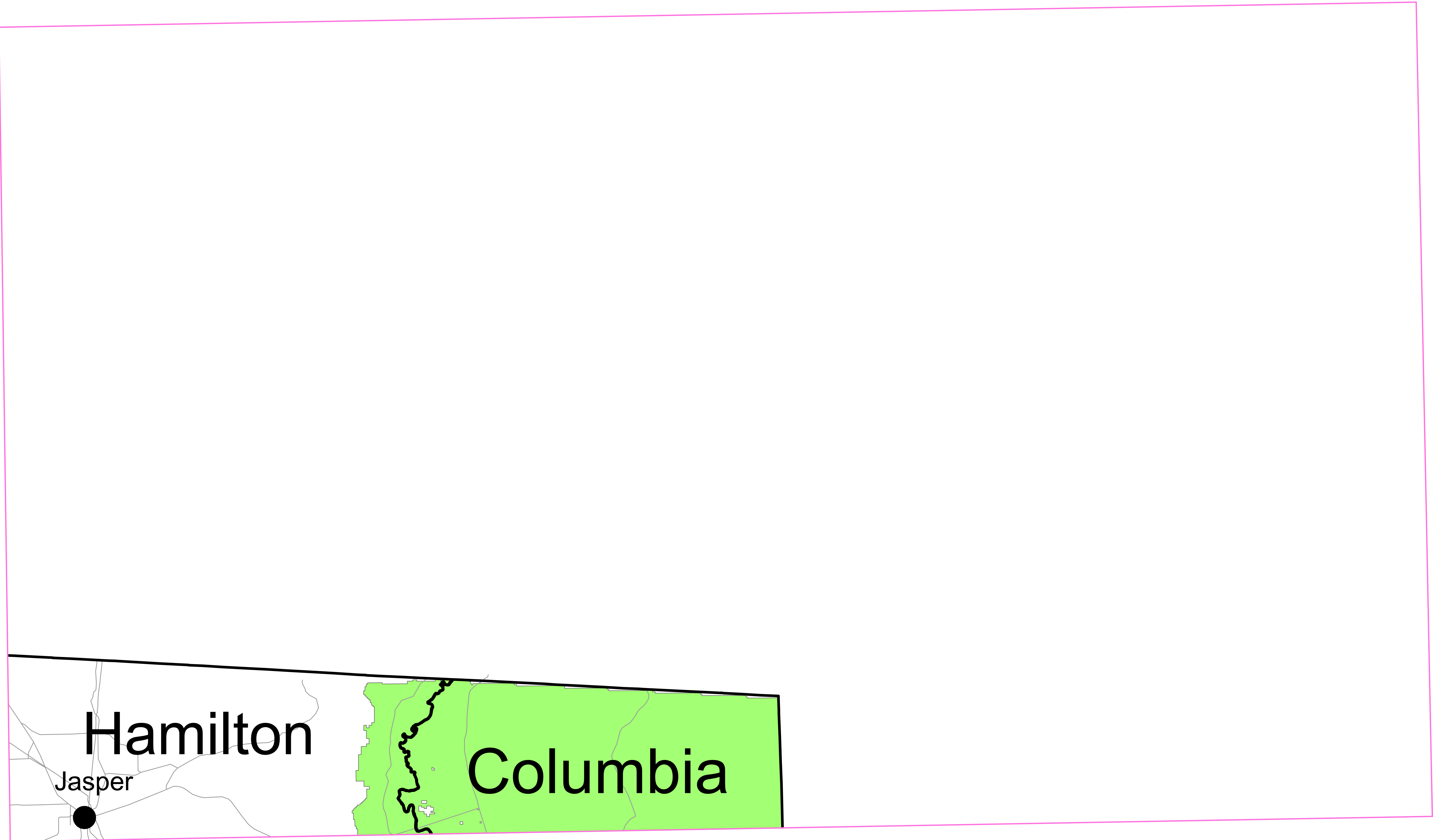
SOURCE:
The Office of Greenways and Trails, Florida Department of Environmental Protection - December, 2008.

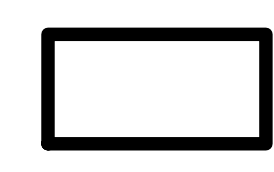
May 1, 2009

Okefenokee Swamp

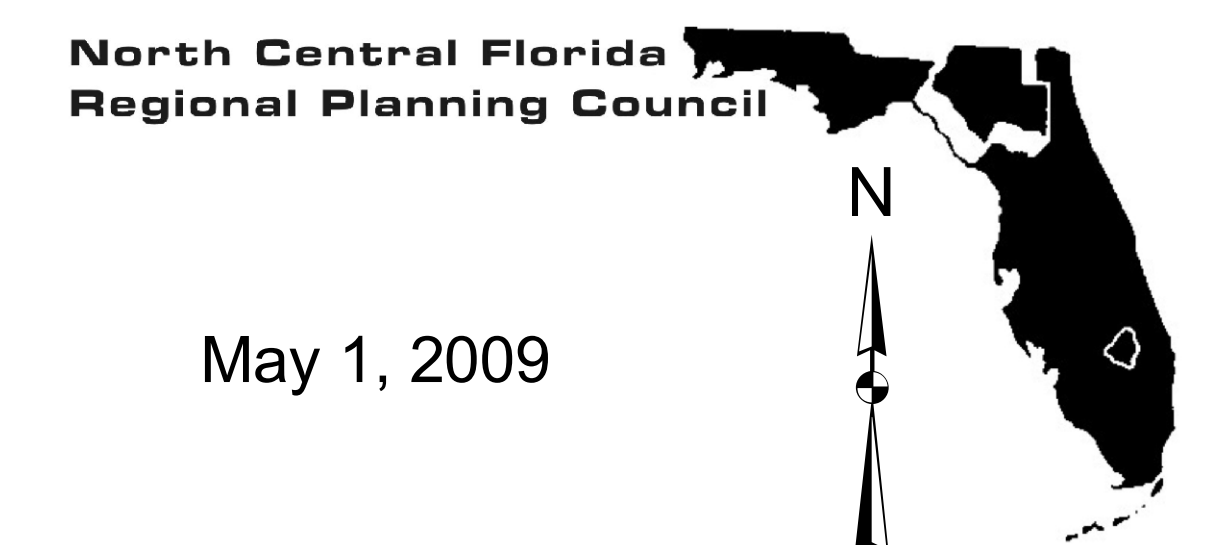
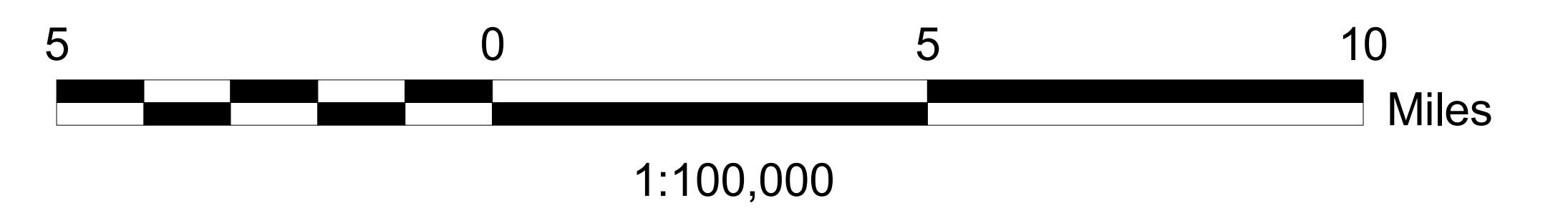
REGIONALLY SIGNIFICANT NATURAL RESOURCES
NATURAL SYSTEMS
NORTH CENTRAL FLORIDA REGIONAL PLANNING DISTRICT

Draft



-  County Boundaries
-  Regional Ecological Greenway

For planning purposes only. The map has been prepared as part of a strategic regional planning program and should be used only in conjunction with the text of the NORTH CENTRAL FLORIDA STRATEGIC REGIONAL POLICY PLAN. It is inappropriate to use this map for the review of development proposals or permits. The information does not, nor should it be interpreted to, represent the jurisdictional limits of any federal, state, or local regulatory program. The delineation of resources on this map is not intended to establish the future geographical scope of such programs.

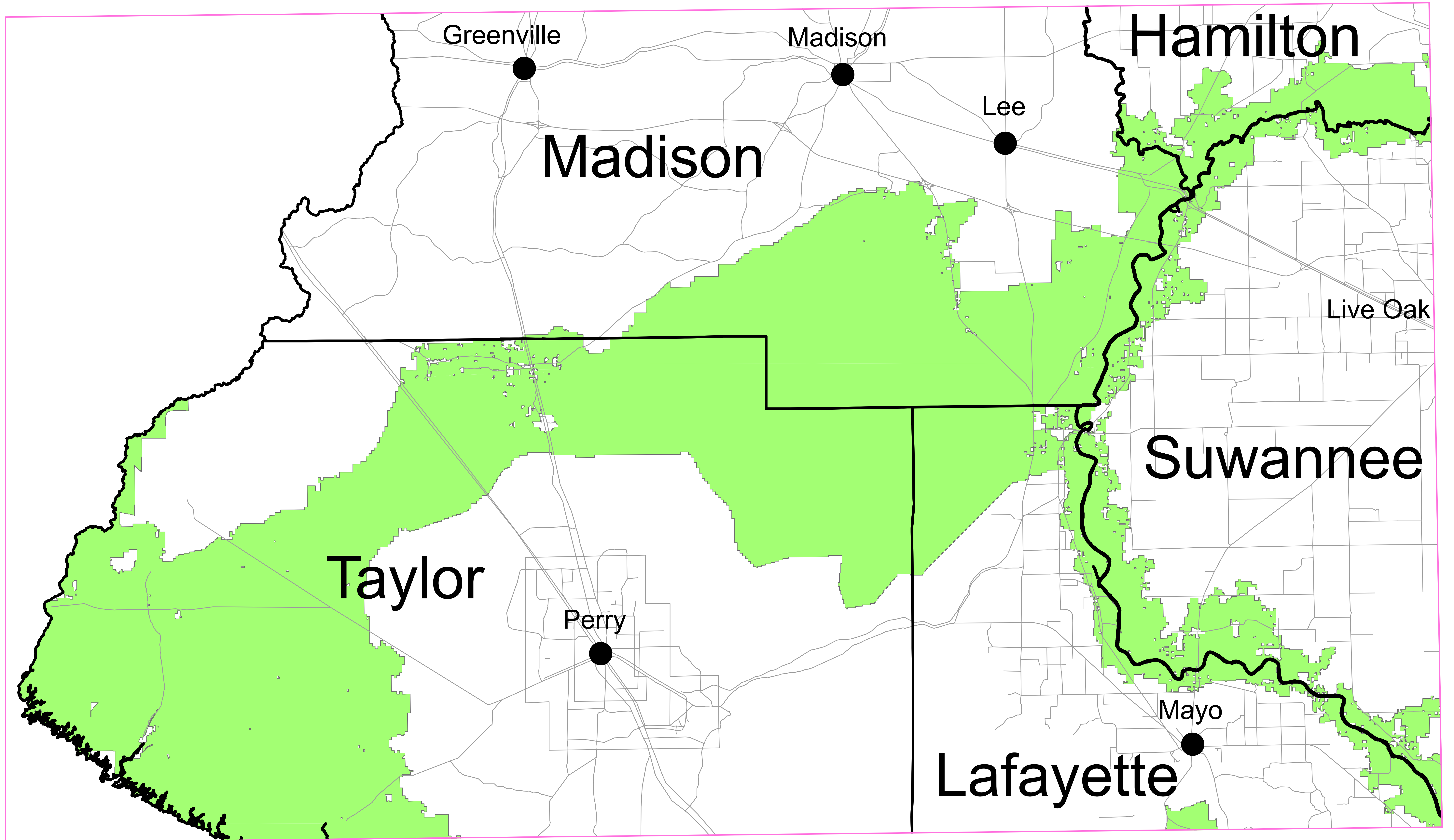


SOURCE:
The Office of Greenways and Trails, Florida Department of Environmental Protection - December, 2008.

May 1, 2009

REGIONALLY SIGNIFICANT NATURAL RESOURCES
NATURAL SYSTEMS
NORTH CENTRAL FLORIDA REGIONAL PLANNING DISTRICT

Draft



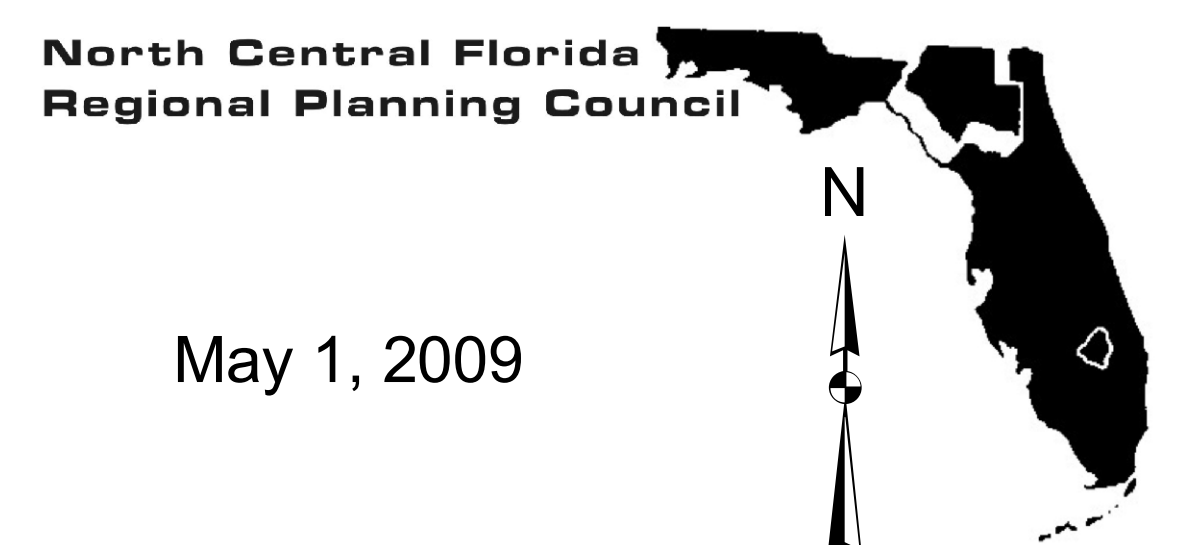
For planning purposes only. The map has been prepared as part of a strategic regional planning program and should be used only in conjunction with the text of the NORTH CENTRAL FLORIDA STRATEGIC REGIONAL POLICY PLAN. It is inappropriate to use this map for the review of development proposals or permits. The information does not, nor should it be interpreted to, represent the jurisdictional limits of any federal, state, or local regulatory program. The delineation of resources on this map is not intended to establish the future geographical scope of such programs.



1:100,000

-  County Boundaries
-  Regional Ecological Greenway

SOURCE:
The Office of Greenways and Trails, Florida Department of Environmental Protection - December, 2008.

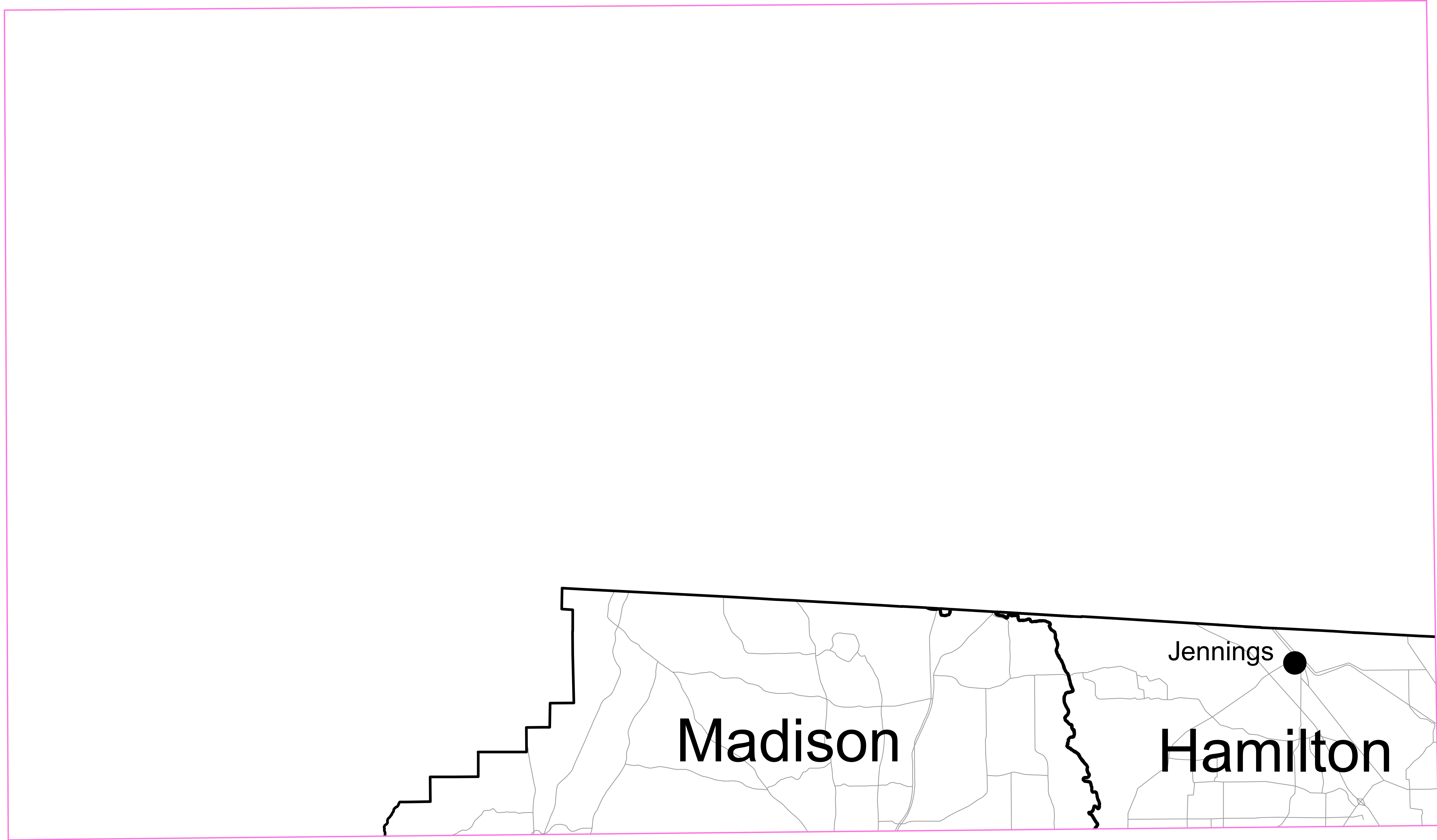


May 1, 2009

Draft

REGIONALLY SIGNIFICANT NATURAL RESOURCES
NATURAL SYSTEMS
NORTH CENTRAL FLORIDA REGIONAL PLANNING DISTRICT


Valdosta



Madison

Jennings ●

Hamilton

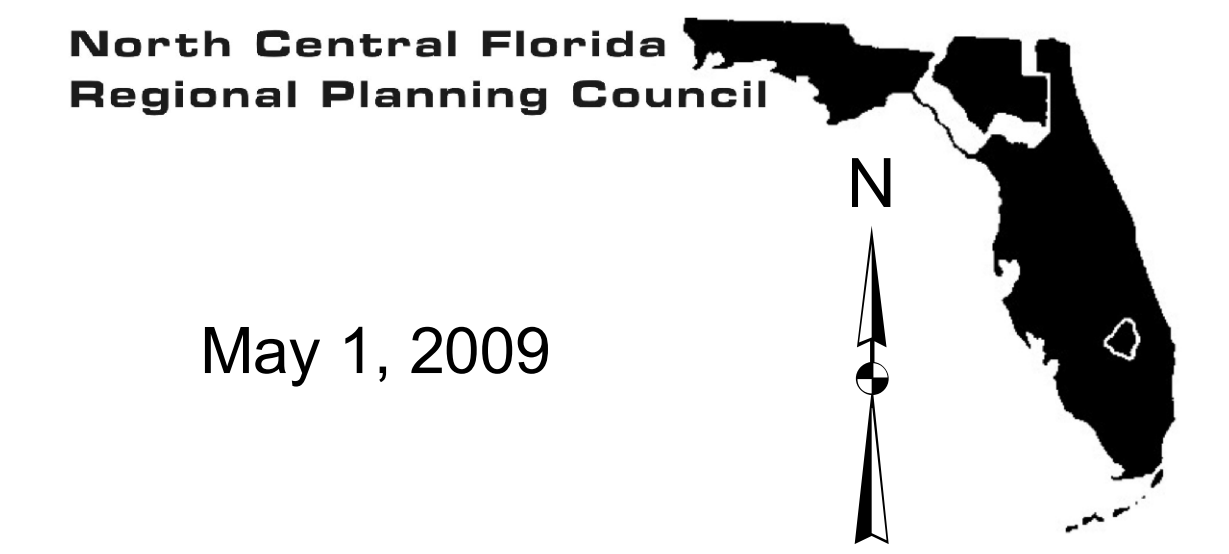


1:100,000

-  County Boundaries
-  Regional Ecological Greenway

For planning purposes only. The map has been prepared as part of a strategic regional planning program and should be used only in conjunction with the text of the NORTH CENTRAL FLORIDA STRATEGIC REGIONAL POLICY PLAN. It is inappropriate to use this map for the review of development proposals or permits. The information does not, nor should it be interpreted to, represent the jurisdictional limits of any federal, state, or local regulatory program. The delineation of resources on this map is not intended to establish the future geographical scope of such programs.

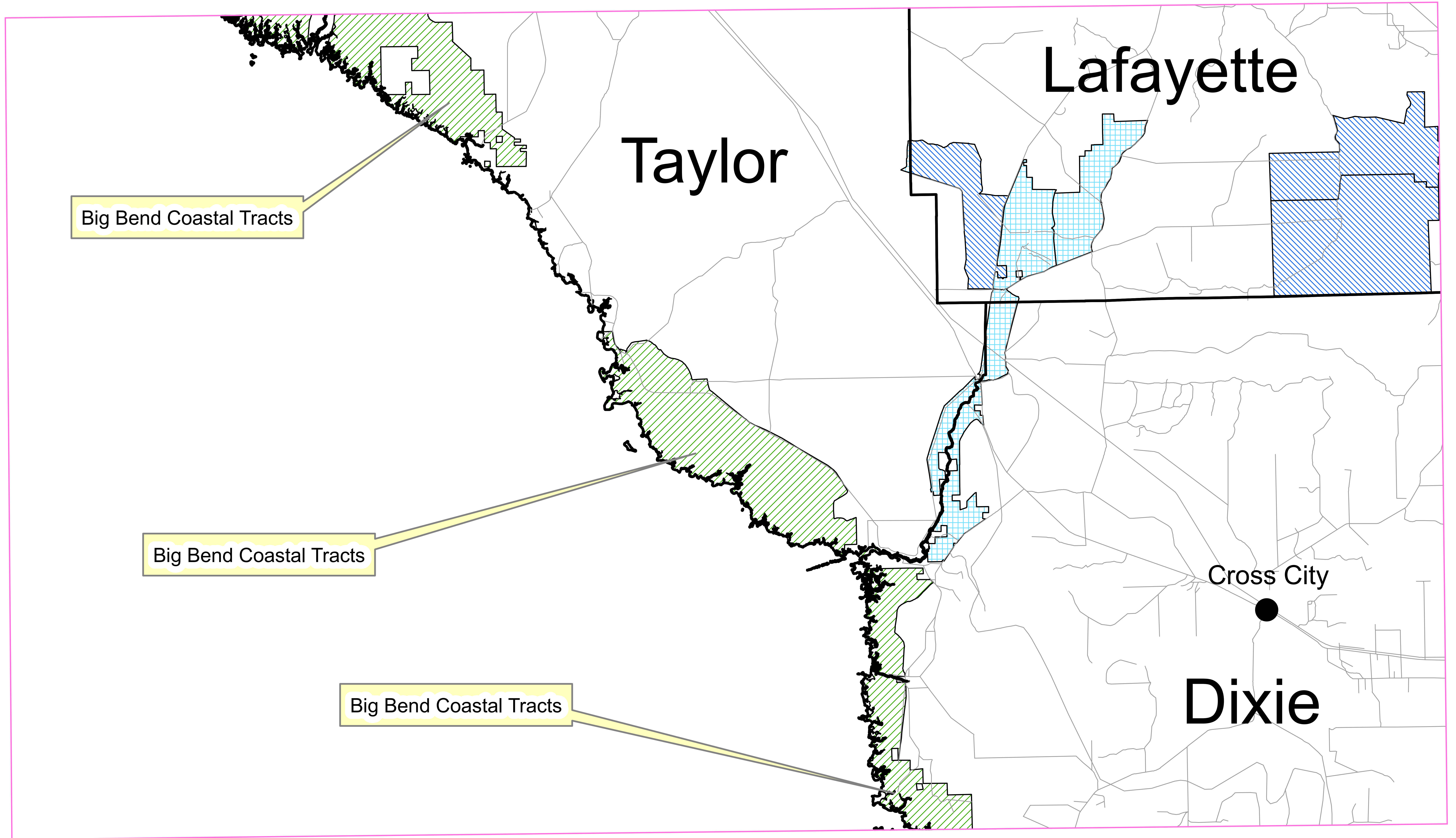
SOURCE:
The Office of Greenways and Trails, Florida Department of Environmental Protection - December, 2008.

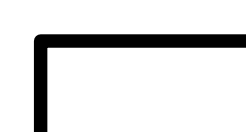







May 1, 2009

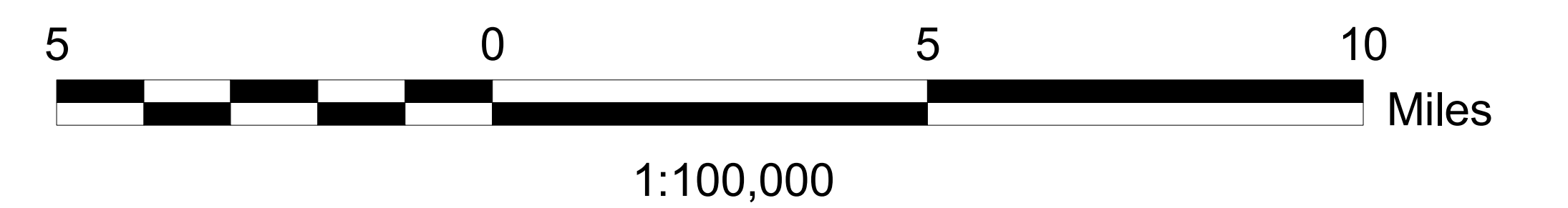
REGIONALLY SIGNIFICANT NATURAL RESOURCES
PLANNING AND RESOURCE MANAGEMENT AREAS 1
NORTH CENTRAL FLORIDA REGIONAL PLANNING DISTRICT

Draft

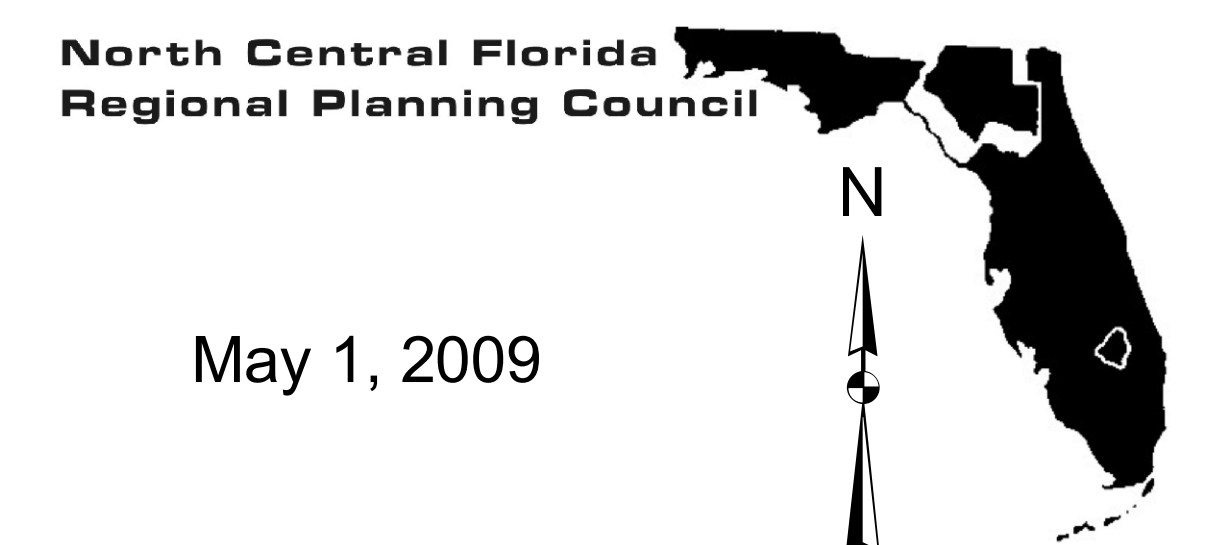


-  County Boundaries
-  Federally Owned Lands
-  County Owned Lands
-  Privately Owned Lands
-  Water District Owned Lands
-  State Owned Lands

For planning purposes only. The map has been prepared as part of a strategic regional planning program and should be used only in conjunction with the text of the NORTH CENTRAL FLORIDA STRATEGIC REGIONAL POLICY PLAN. It is inappropriate to use this map for the review of development proposals or permits. The information does not, nor should it be interpreted to, represent the jurisdictional limits of any federal, state, or local regulatory program. The delineation of resources on this map is not intended to establish the future geographical scope of such programs.



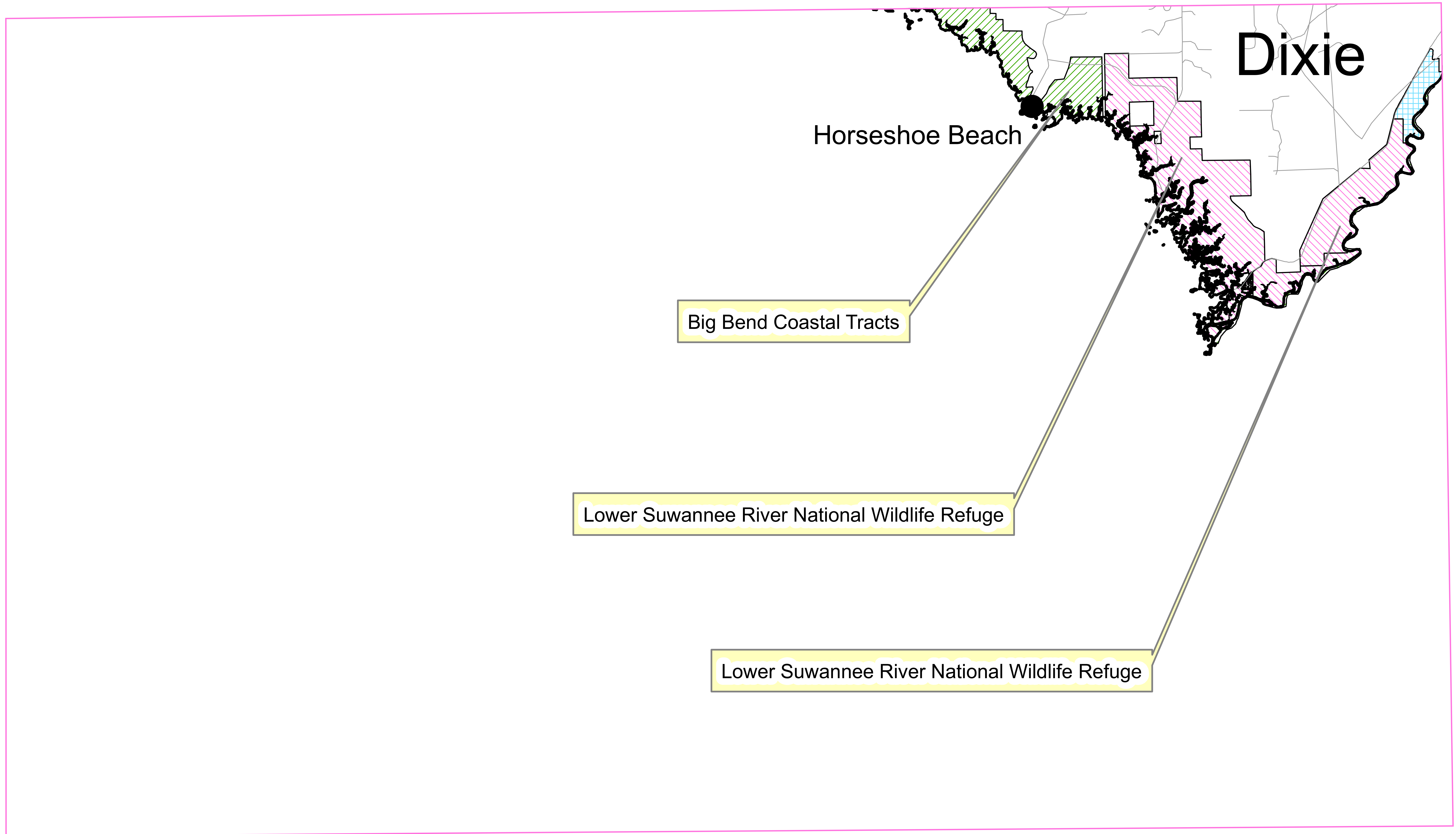
SOURCE:
University of Florida, Geoplan Center, 1999.









May 1, 2009

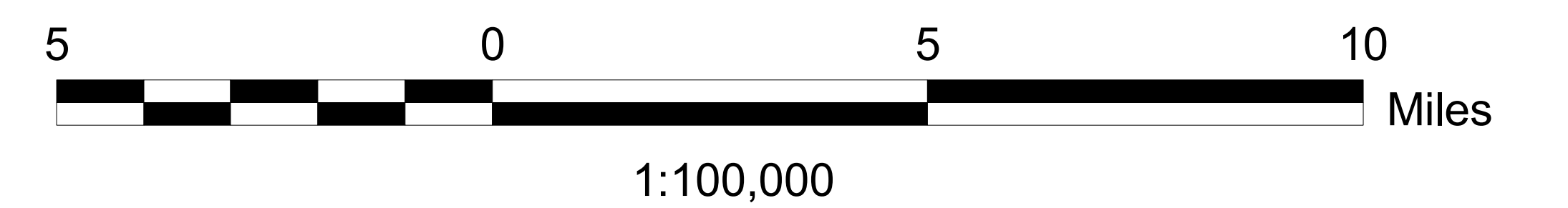
REGIONALLY SIGNIFICANT NATURAL RESOURCES
PLANNING AND RESOURCE MANAGEMENT AREAS 1
NORTH CENTRAL FLORIDA REGIONAL PLANNING DISTRICT

Draft

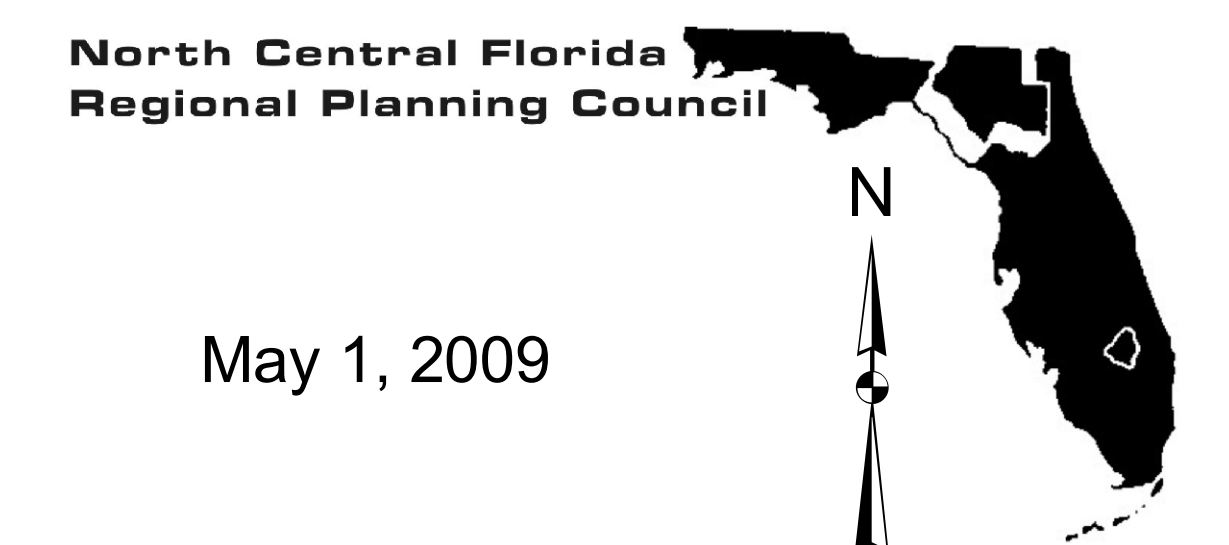


-  County Boundaries
-  Federally Owned Lands
-  County Owned Lands
-  Privately Owned Lands
-  Water District Owned Lands
-  State Owned Lands

For planning purposes only. The map has been prepared as part of a strategic regional planning program and should be used only in conjunction with the text of the NORTH CENTRAL FLORIDA STRATEGIC REGIONAL POLICY PLAN. It is inappropriate to use this map for the review of development proposals or permits. The information does not, nor should it be interpreted to, represent the jurisdictional limits of any federal, state, or local regulatory program. The delineation of resources on this map is not intended to establish the future geographical scope of such programs.



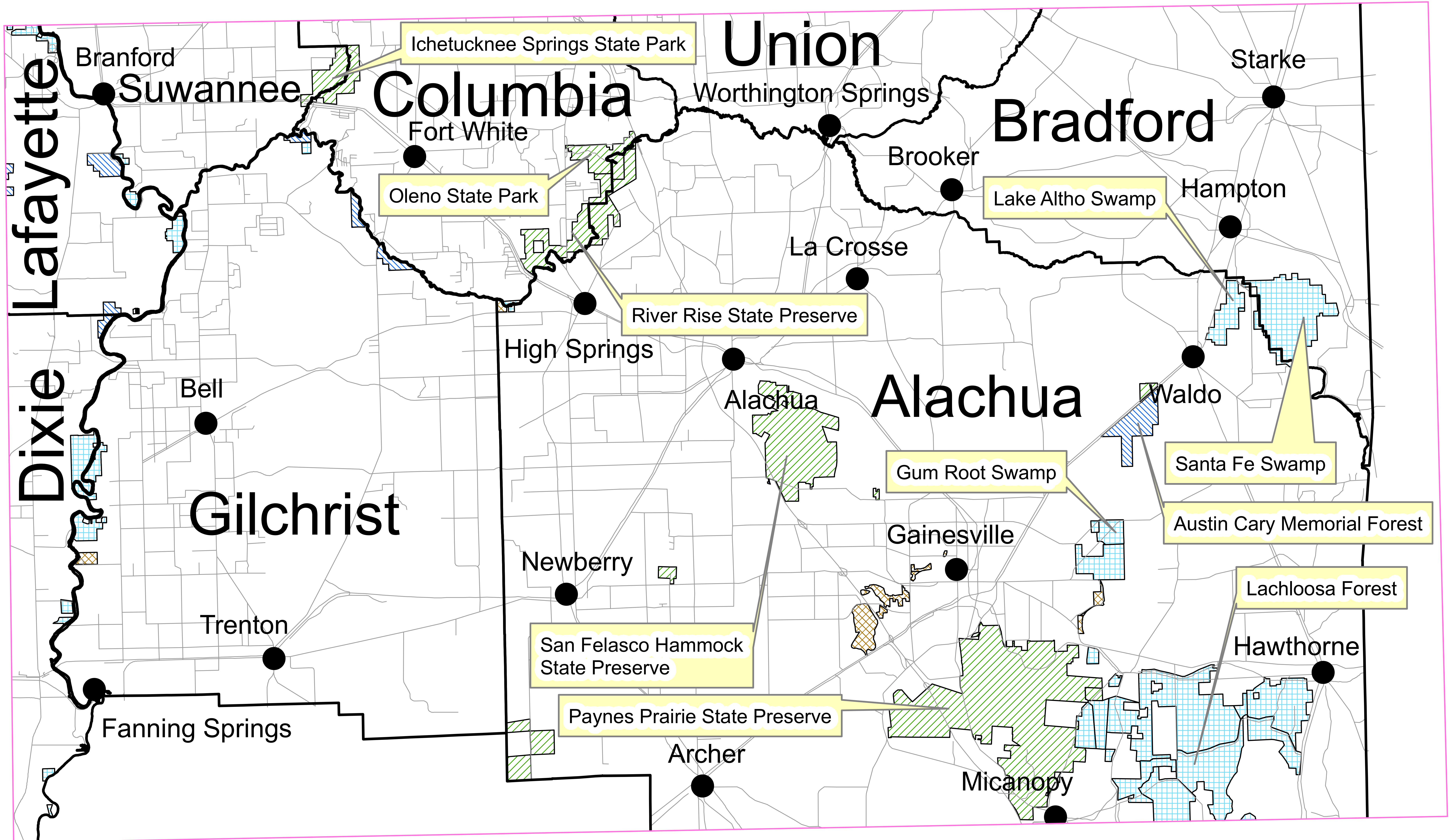
SOURCE:
University of Florida, Geoplan Center, 1999.



May 1, 2009

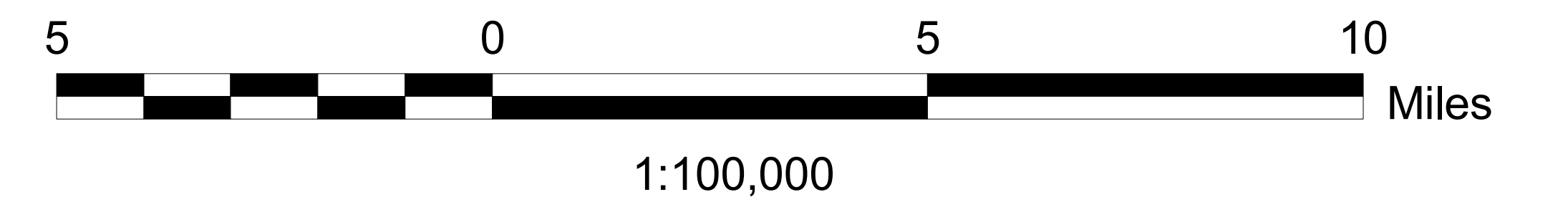
REGIONALLY SIGNIFICANT NATURAL RESOURCES
PLANNING AND RESOURCE MANAGEMENT AREAS 1
NORTH CENTRAL FLORIDA REGIONAL PLANNING DISTRICT

Draft



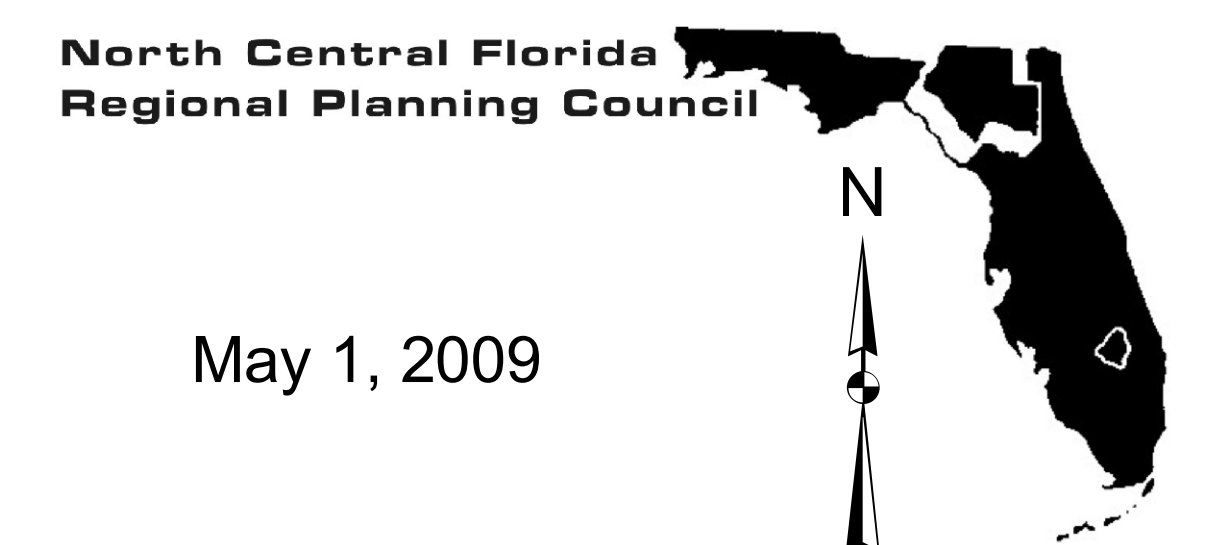
- County Boundaries
- Federally Owned Lands
- County Owned Lands
- Privately Owned Lands
- Water District Owned Lands
- State Owned Lands

For planning purposes only. The map has been prepared as part of a strategic regional planning program and should be used only in conjunction with the text of the NORTH CENTRAL FLORIDA STRATEGIC REGIONAL POLICY PLAN. It is inappropriate to use this map for the review of development proposals or permits. The information does not, nor should it be interpreted to, represent the jurisdictional limits of any federal, state, or local regulatory program. The delineation of resources on this map is not intended to establish the future geographical scope of such programs.



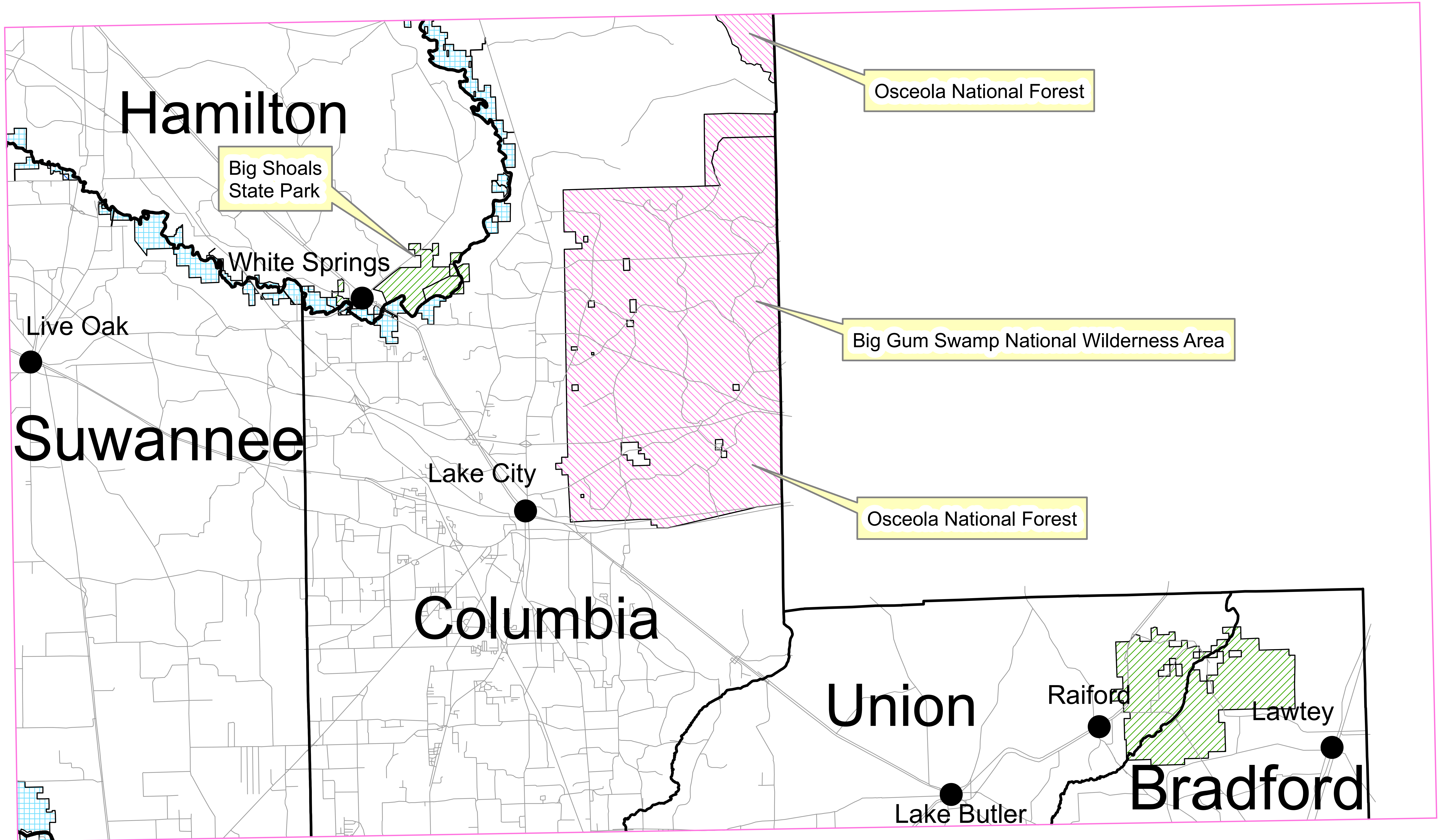
SOURCE:
University of Florida, Geoplan Center, 1999.







May 1, 2009



REGIONALLY SIGNIFICANT NATURAL RESOURCES
PLANNING AND RESOURCE MANAGEMENT AREAS 1
NORTH CENTRAL FLORIDA REGIONAL PLANNING DISTRICT

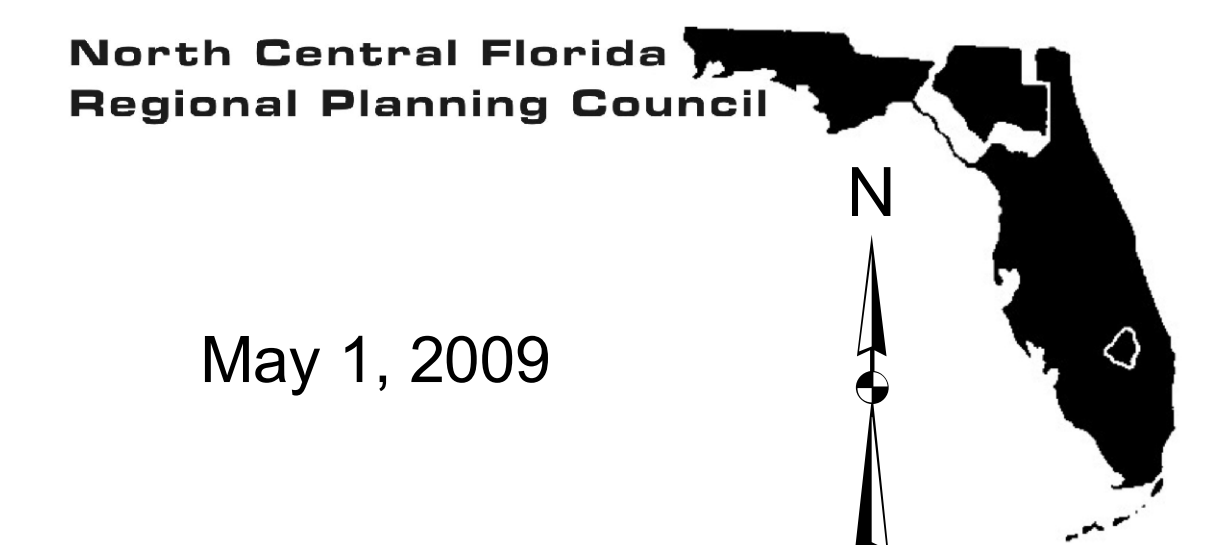
Draft



-  County Boundaries
-  Federally Owned Lands
-  County Owned Lands
-  Privately Owned Lands
-  Water District Owned Lands
-  State Owned Lands

For planning purposes only. The map has been prepared as part of a strategic regional planning program and should be used only in conjunction with the text of the NORTH CENTRAL FLORIDA STRATEGIC REGIONAL POLICY PLAN. It is inappropriate to use this map for the review of development proposals or permits. The information does not, nor should it be interpreted to, represent the jurisdictional limits of any federal, state, or local regulatory program. The delineation of resources on this map is not intended to establish the future geographical scope of such programs.

SOURCE:
University of Florida, Geoplan Center, 1999.



May 1, 2009

Ocala

REGIONALLY SIGNIFICANT NATURAL RESOURCES
PLANNING AND RESOURCE MANAGEMENT AREAS 1
NORTH CENTRAL FLORIDA REGIONAL PLANNING DISTRICT







Draft

Micanopy



Alachua

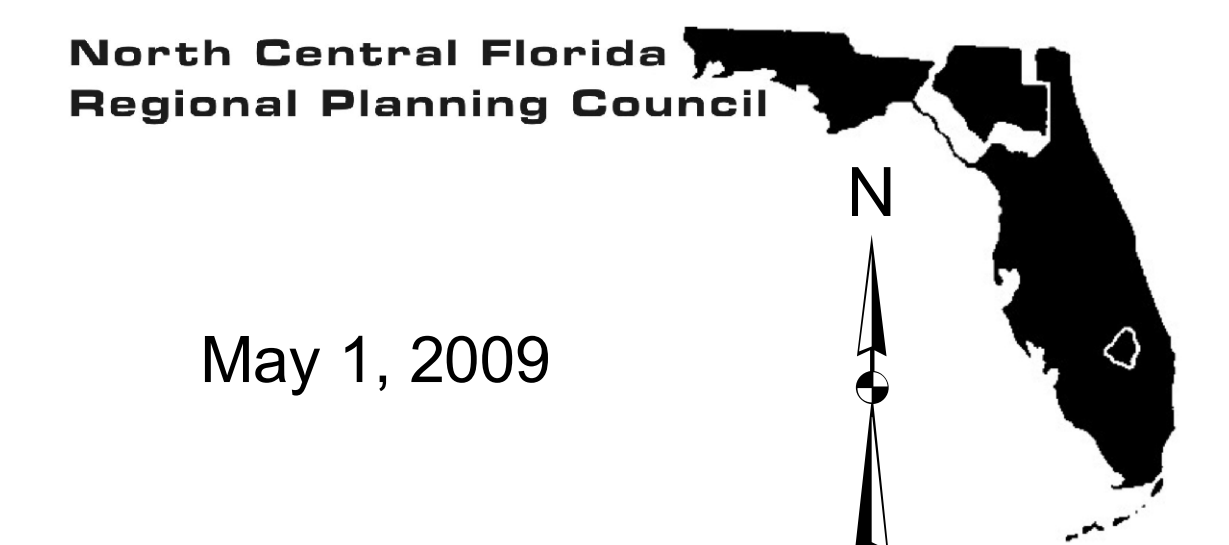
Lachloosa Forest

-  County Boundaries
-  Federally Owned Lands
-  County Owned Lands
-  Privately Owned Lands
-  Water District Owned Lands
-  State Owned Lands

For planning purposes only. The map has been prepared as part of a strategic regional planning program and should be used only in conjunction with the text of the NORTH CENTRAL FLORIDA STRATEGIC REGIONAL POLICY PLAN. It is inappropriate to use this map for the review of development proposals or permits. The information does not, nor should it be interpreted to, represent the jurisdictional limits of any federal, state, or local regulatory program. The delineation of resources on this map is not intended to establish the future geographical scope of such programs.



1:100,000

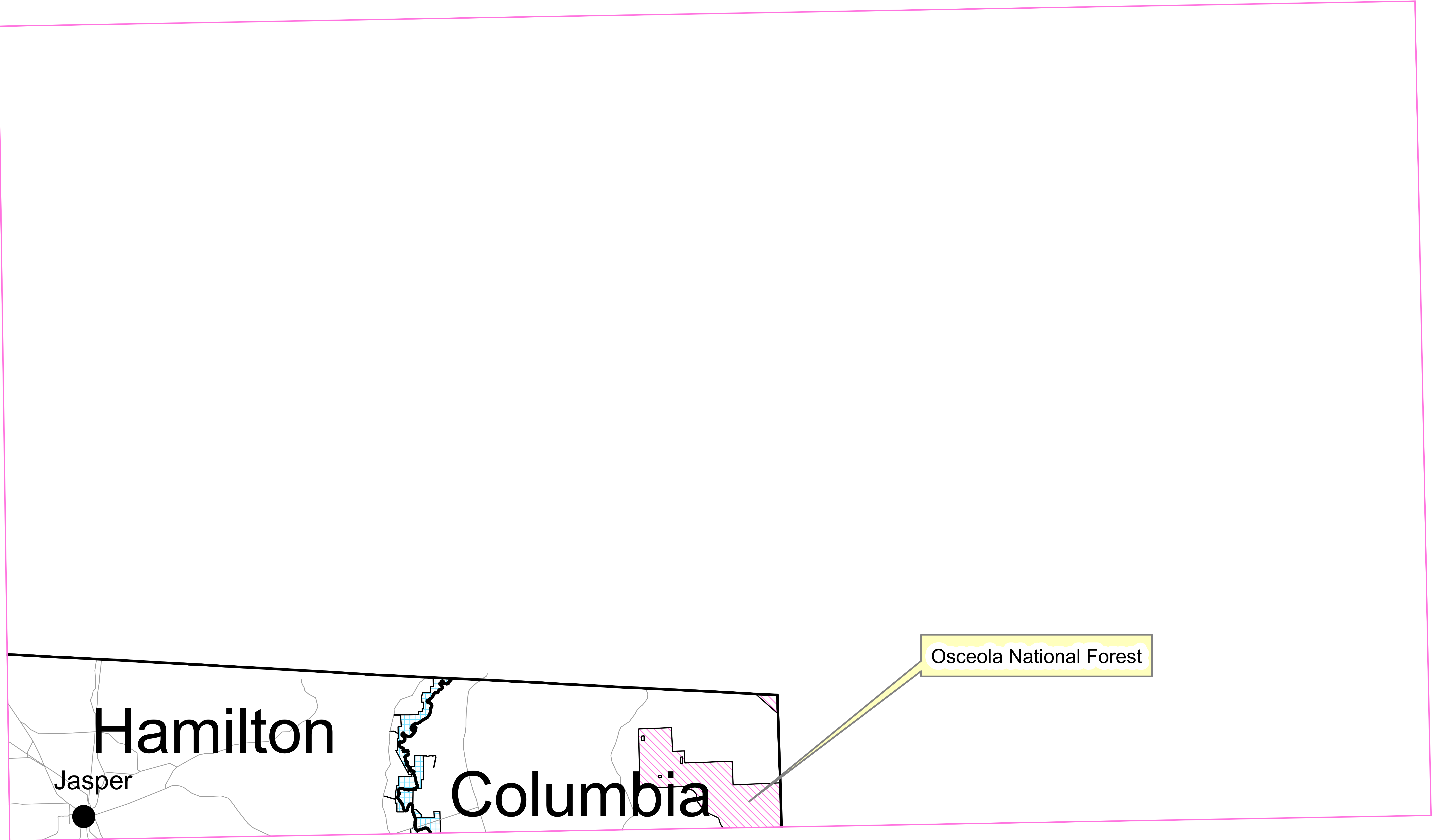








May 1, 2009

SOURCE:
University of Florida, Geoplan Center, 1999.


REGIONALLY SIGNIFICANT NATURAL RESOURCES
PLANNING AND RESOURCE MANAGEMENT AREAS 1
NORTH CENTRAL FLORIDA REGIONAL PLANNING DISTRICT

Draft



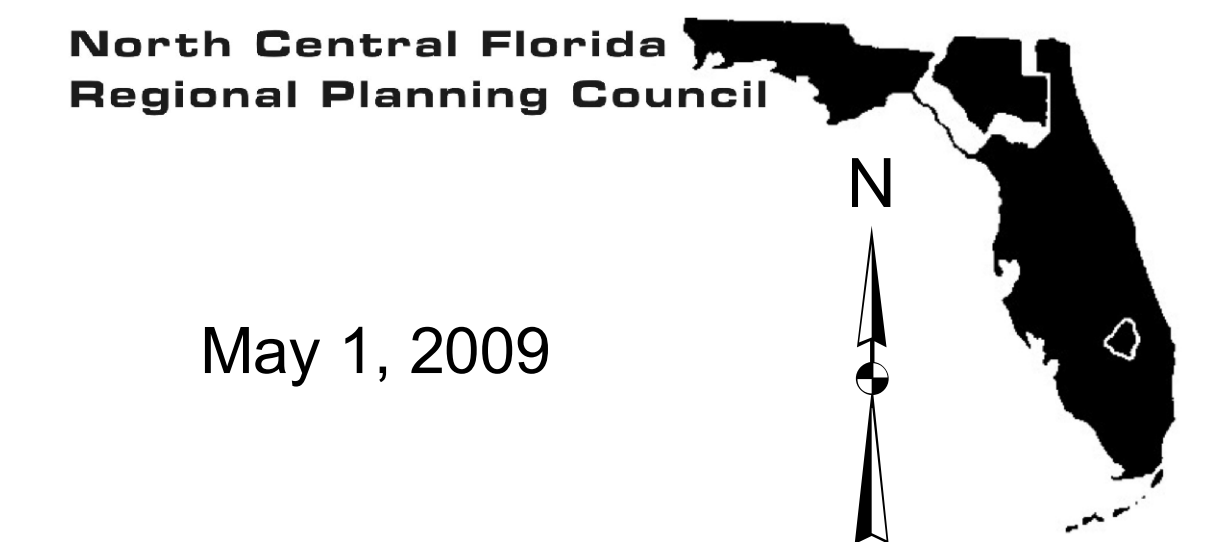
-  County Boundaries
-  Federally Owned Lands
-  County Owned Lands
-  Privately Owned Lands
-  Water District Owned Lands
-  State Owned Lands

For planning purposes only. The map has been prepared as part of a strategic regional planning program and should be used only in conjunction with the text of the NORTH CENTRAL FLORIDA STRATEGIC REGIONAL POLICY PLAN. It is inappropriate to use this map for the review of development proposals or permits. The information does not, nor should it be interpreted to, represent the jurisdictional limits of any federal, state, or local regulatory program. The delineation of resources on this map is not intended to establish the future geographical scope of such programs.



1:100,000

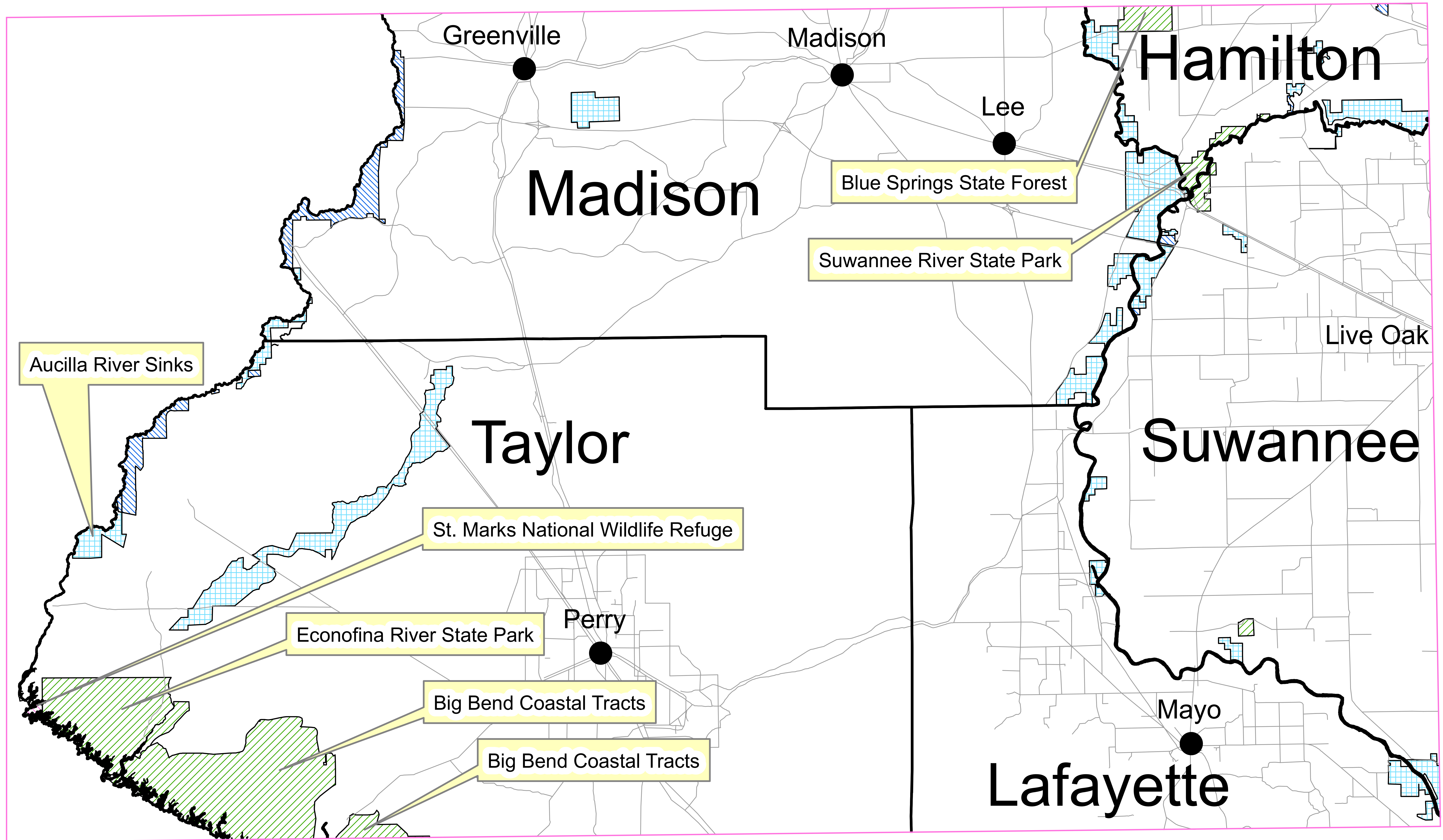
SOURCE:
University of Florida, Geoplan Center, 1999.



May 1, 2009

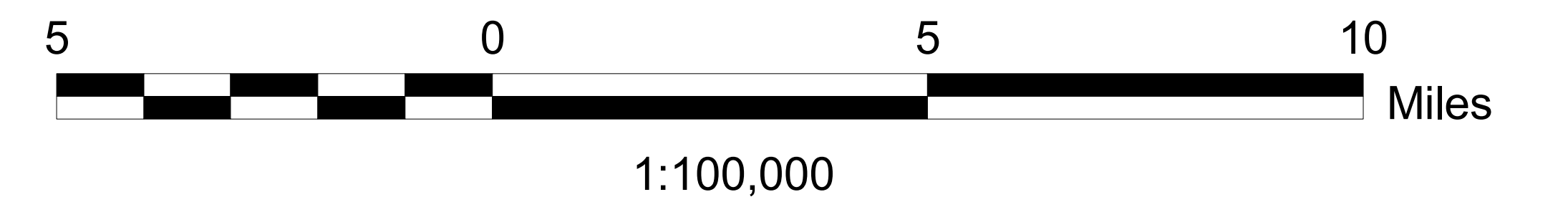
REGIONALLY SIGNIFICANT NATURAL RESOURCES
PLANNING AND RESOURCE MANAGEMENT AREAS 1
NORTH CENTRAL FLORIDA REGIONAL PLANNING DISTRICT

Draft

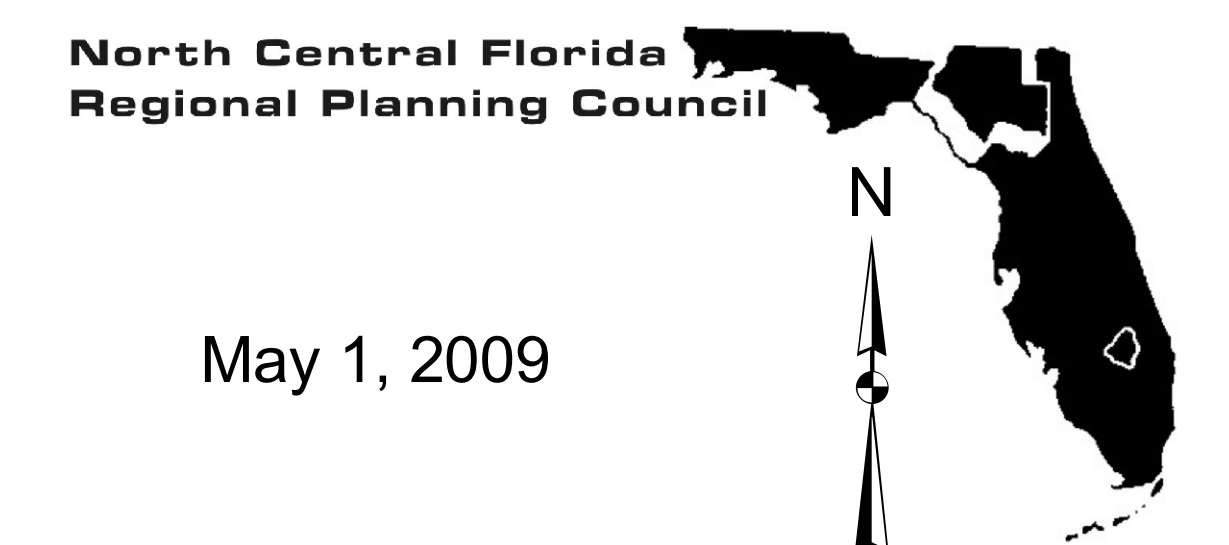


- County Boundaries
- Federally Owned Lands
- County Owned Lands
- Privately Owned Lands
- Water District Owned Lands
- State Owned Lands

For planning purposes only. The map has been prepared as part of a strategic regional planning program and should be used only in conjunction with the text of the NORTH CENTRAL FLORIDA STRATEGIC REGIONAL POLICY PLAN. It is inappropriate to use this map for the review of development proposals or permits. The information does not, nor should it be interpreted to, represent the jurisdictional limits of any federal, state, or local regulatory program. The delineation of resources on this map is not intended to establish the future geographical scope of such programs.



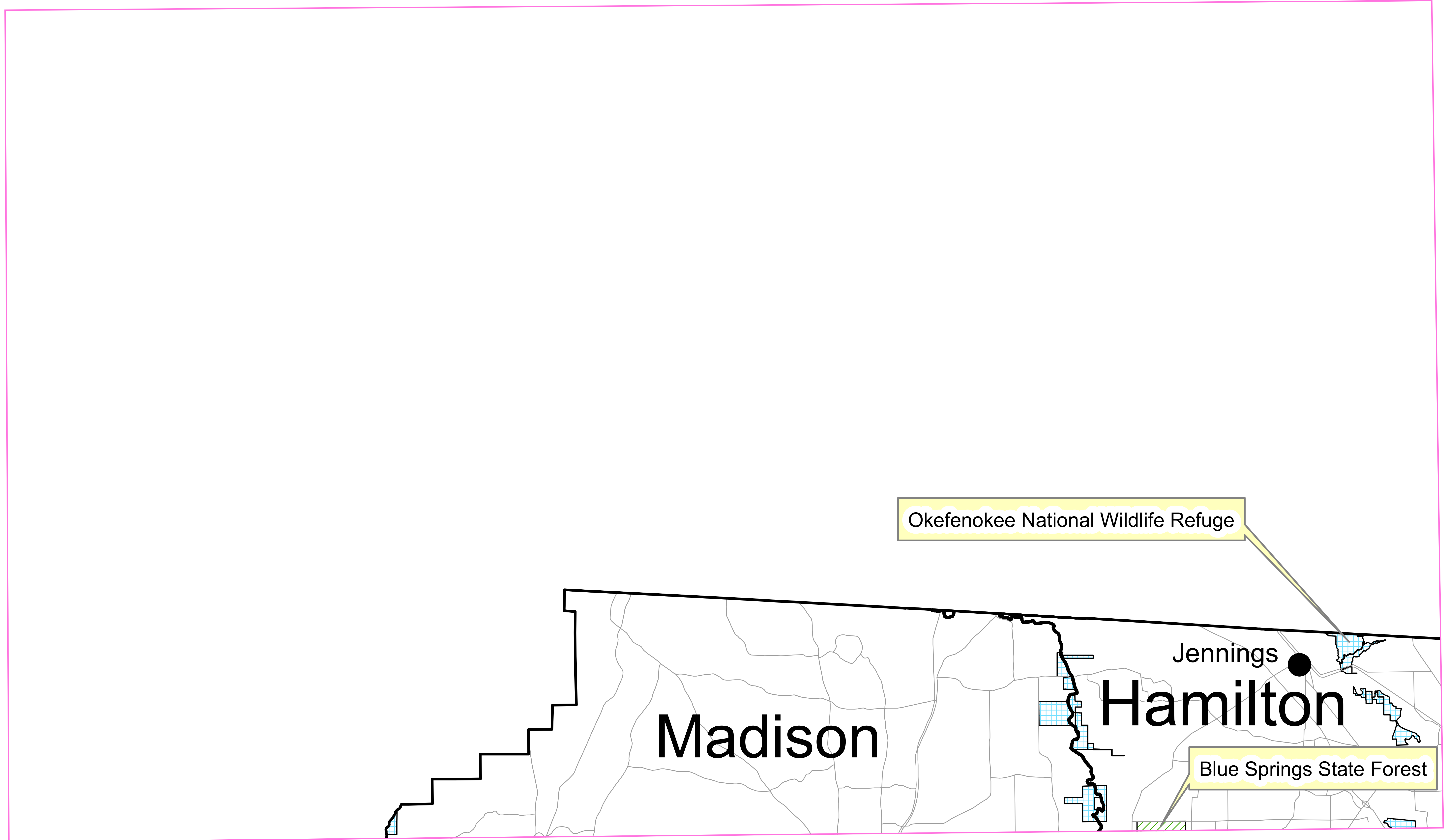
SOURCE:
University of Florida, Geoplan Center, 1999.









May 1, 2009

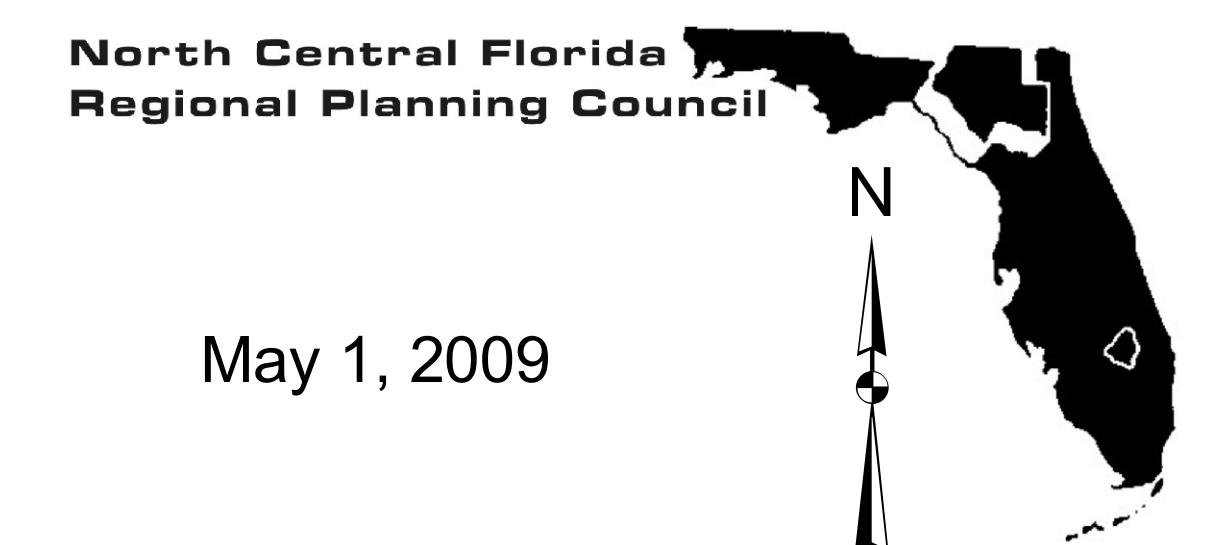
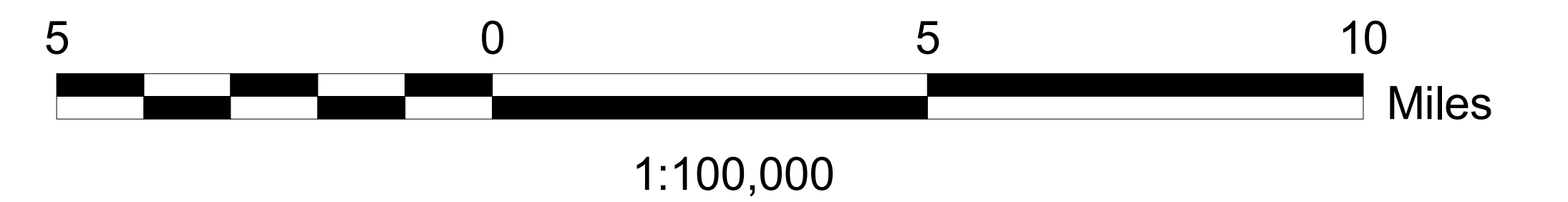
REGIONALLY SIGNIFICANT NATURAL RESOURCES
PLANNING AND RESOURCE MANAGEMENT AREAS 1
NORTH CENTRAL FLORIDA REGIONAL PLANNING DISTRICT

Draft



-  County Boundaries
-  Federally Owned Lands
-  County Owned Lands
-  Privately Owned Lands
-  Water District Owned Lands
-  State Owned Lands

For planning purposes only. The map has been prepared as part of a strategic regional planning program and should be used only in conjunction with the text of the NORTH CENTRAL FLORIDA STRATEGIC REGIONAL POLICY PLAN. It is inappropriate to use this map for the review of development proposals or permits. The information does not, nor should it be interpreted to, represent the jurisdictional limits of any federal, state, or local regulatory program. The delineation of resources on this map is not intended to establish the future geographical scope of such programs.

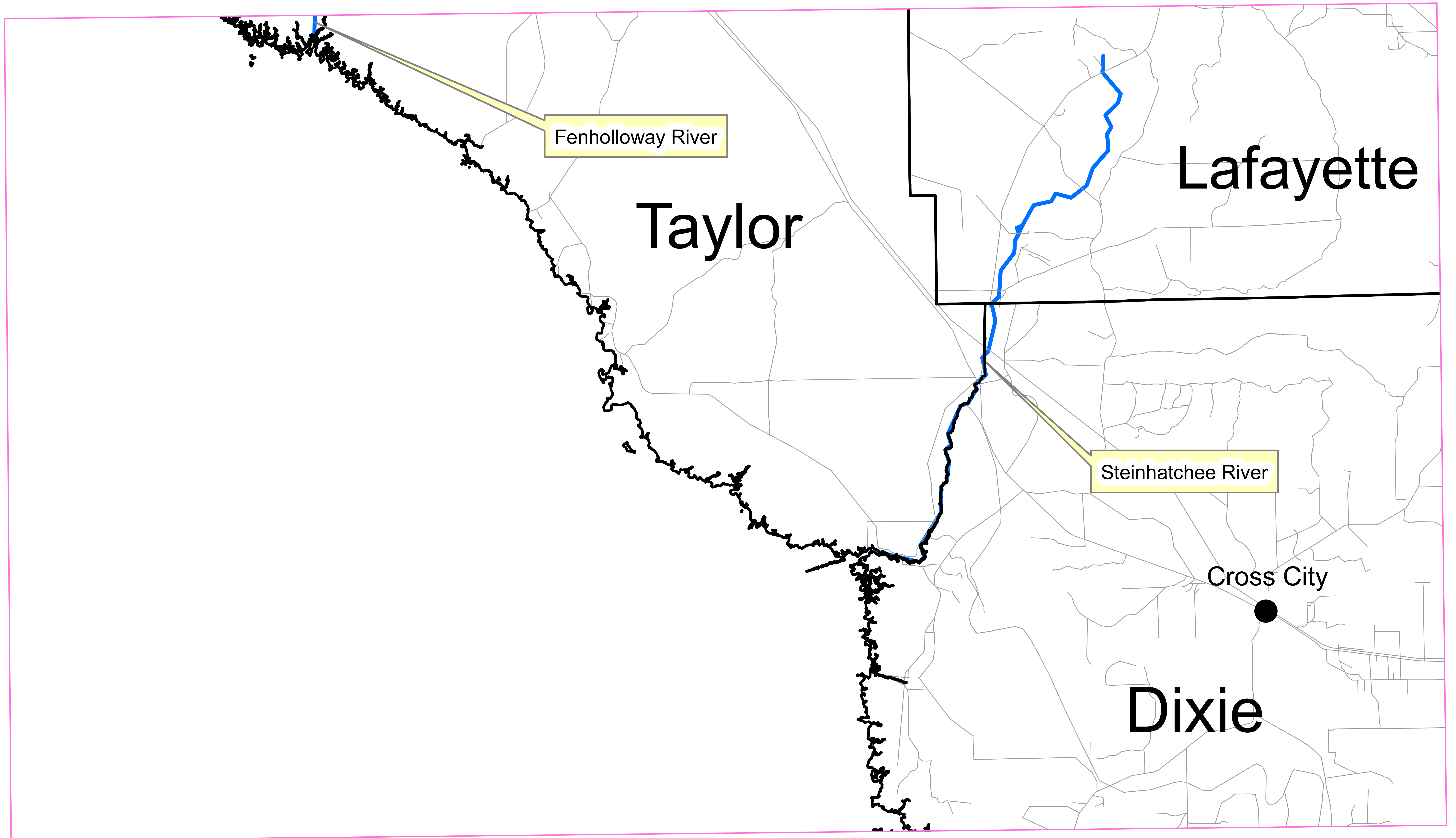


SOURCE:
University of Florida, Geoplan Center, 1999.

May 1, 2009

REGIONALLY SIGNIFICANT NATURAL RESOURCES
PLANNING AND RESOURCE MANAGEMENT AREAS 2
NORTH CENTRAL FLORIDA REGIONAL PLANNING DISTRICT

Draft



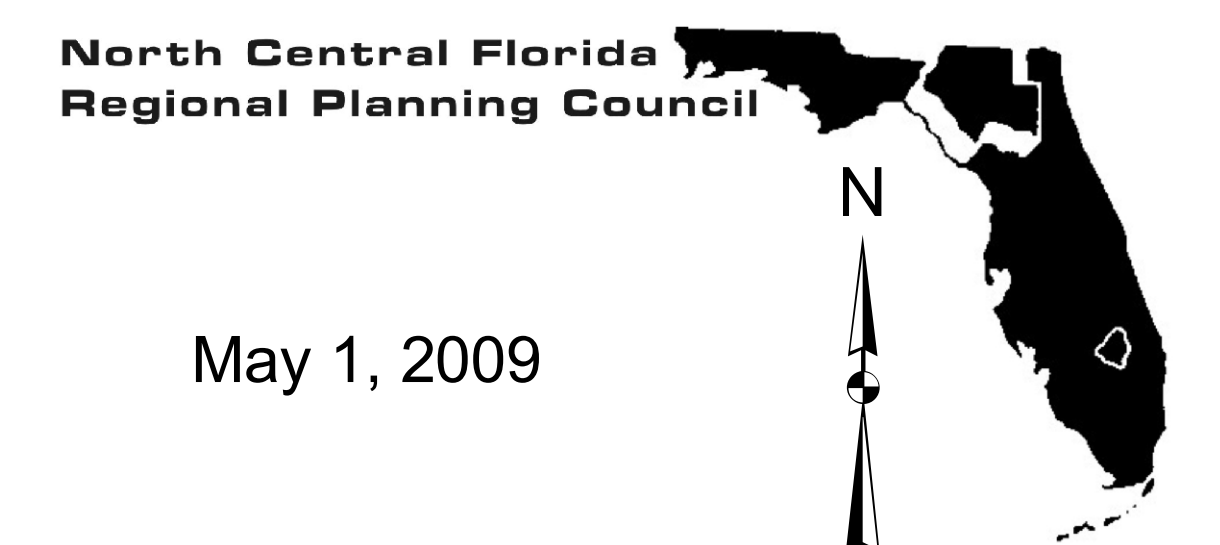
For planning purposes only. The map has been prepared as part of a strategic regional planning program and should be used only in conjunction with the text of the NORTH CENTRAL FLORIDA STRATEGIC REGIONAL POLICY PLAN. It is inappropriate to use this map for the review of development proposals or permits. The information does not, nor should it be interpreted to, represent the jurisdictional limits of any federal, state, or local regulatory program. The delineation of resources on this map is not intended to establish the future geographical scope of such programs.



1:100,000

County Boundaries

SOURCE:
SWIM Waterbodies - St. Johns and Suwannee River Water Management Districts, 2001.

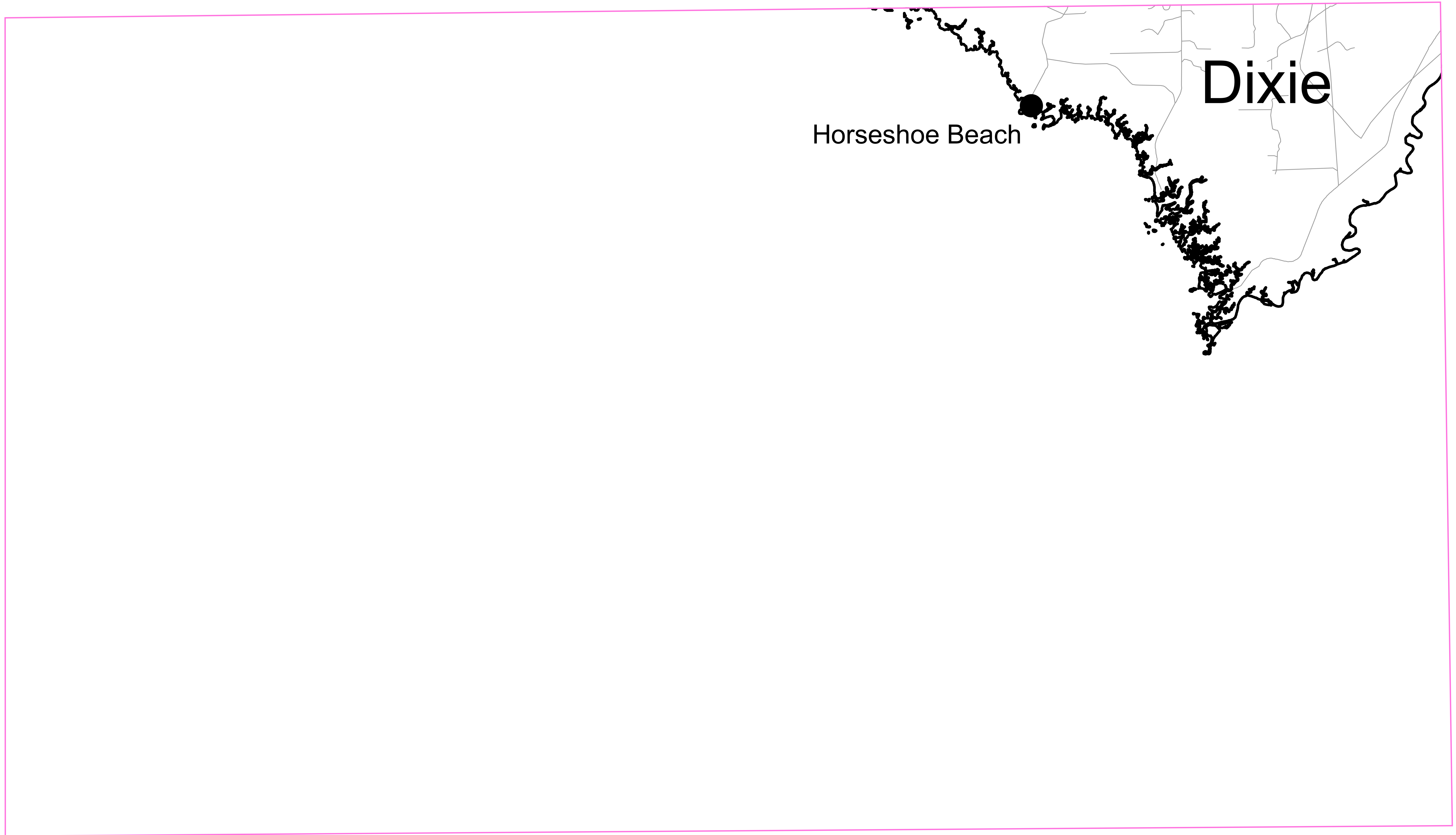


May 1, 2009

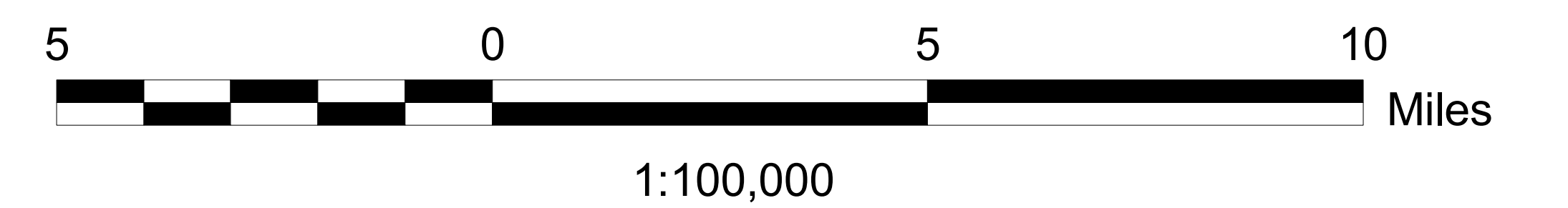
Cedar Key

REGIONALLY SIGNIFICANT NATURAL RESOURCES
PLANNING AND RESOURCE MANAGEMENT AREAS 2
NORTH CENTRAL FLORIDA REGIONAL PLANNING DISTRICT

Draft

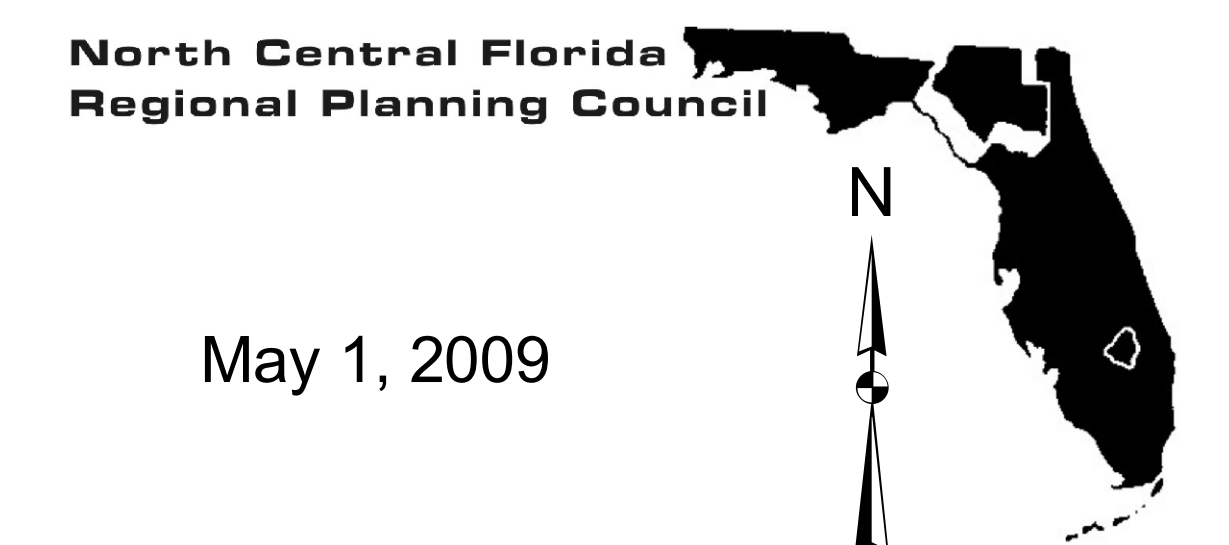


For planning purposes only. The map has been prepared as part of a strategic regional planning program and should be used only in conjunction with the text of the NORTH CENTRAL FLORIDA STRATEGIC REGIONAL POLICY PLAN. It is inappropriate to use this map for the review of development proposals or permits. The information does not, nor should it be interpreted to, represent the jurisdictional limits of any federal, state, or local regulatory program. The delineation of resources on this map is not intended to establish the future geographical scope of such programs.



 County Boundaries

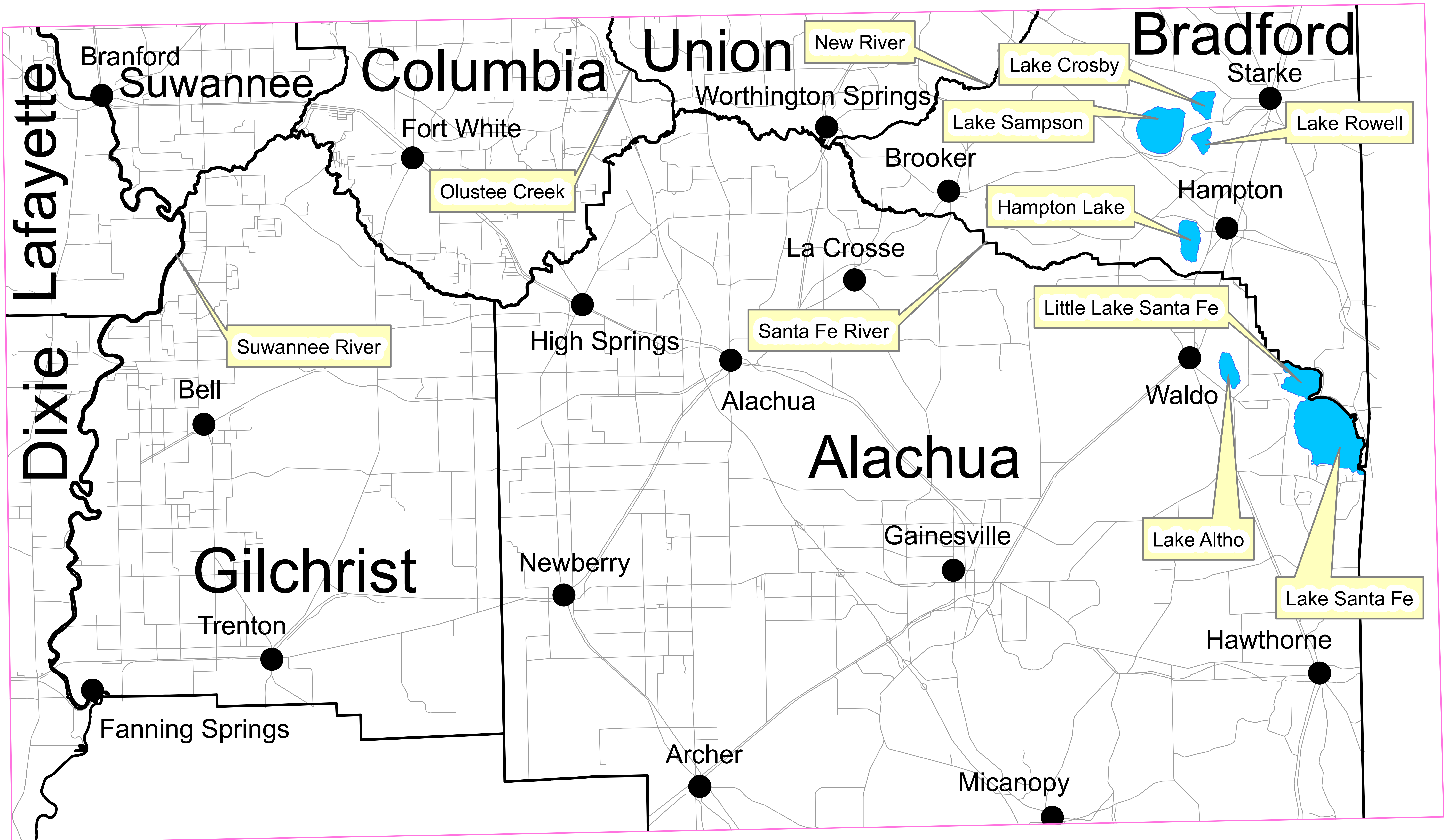
SOURCE:
SWIM Waterbodies - St. Johns and Suwannee River Water Management Districts, 2001.



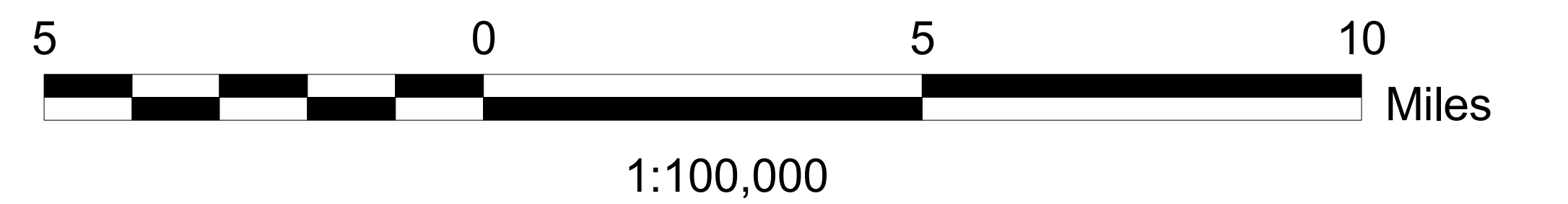
May 1, 2009

REGIONALLY SIGNIFICANT NATURAL RESOURCES
PLANNING AND RESOURCE MANAGEMENT AREAS 2
NORTH CENTRAL FLORIDA REGIONAL PLANNING DISTRICT

Draft

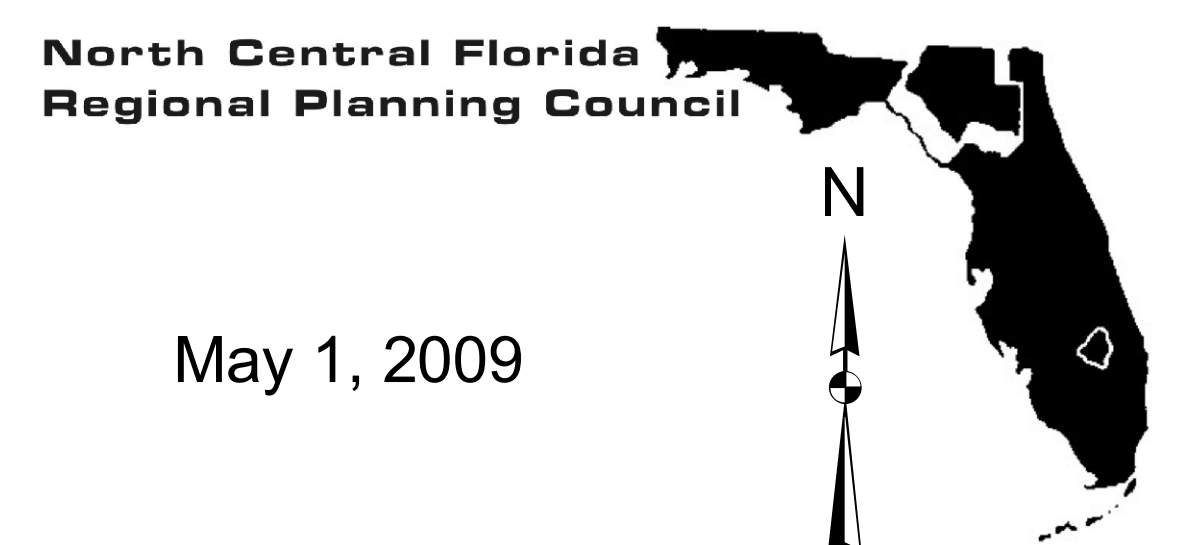


For planning purposes only. The map has been prepared as part of a strategic regional planning program and should be used only in conjunction with the text of the NORTH CENTRAL FLORIDA STRATEGIC REGIONAL POLICY PLAN. It is inappropriate to use this map for the review of development proposals or permits. The information does not, nor should it be interpreted to, represent the jurisdictional limits of any federal, state, or local regulatory program. The delineation of resources on this map is not intended to establish the future geographical scope of such programs.



 County Boundaries

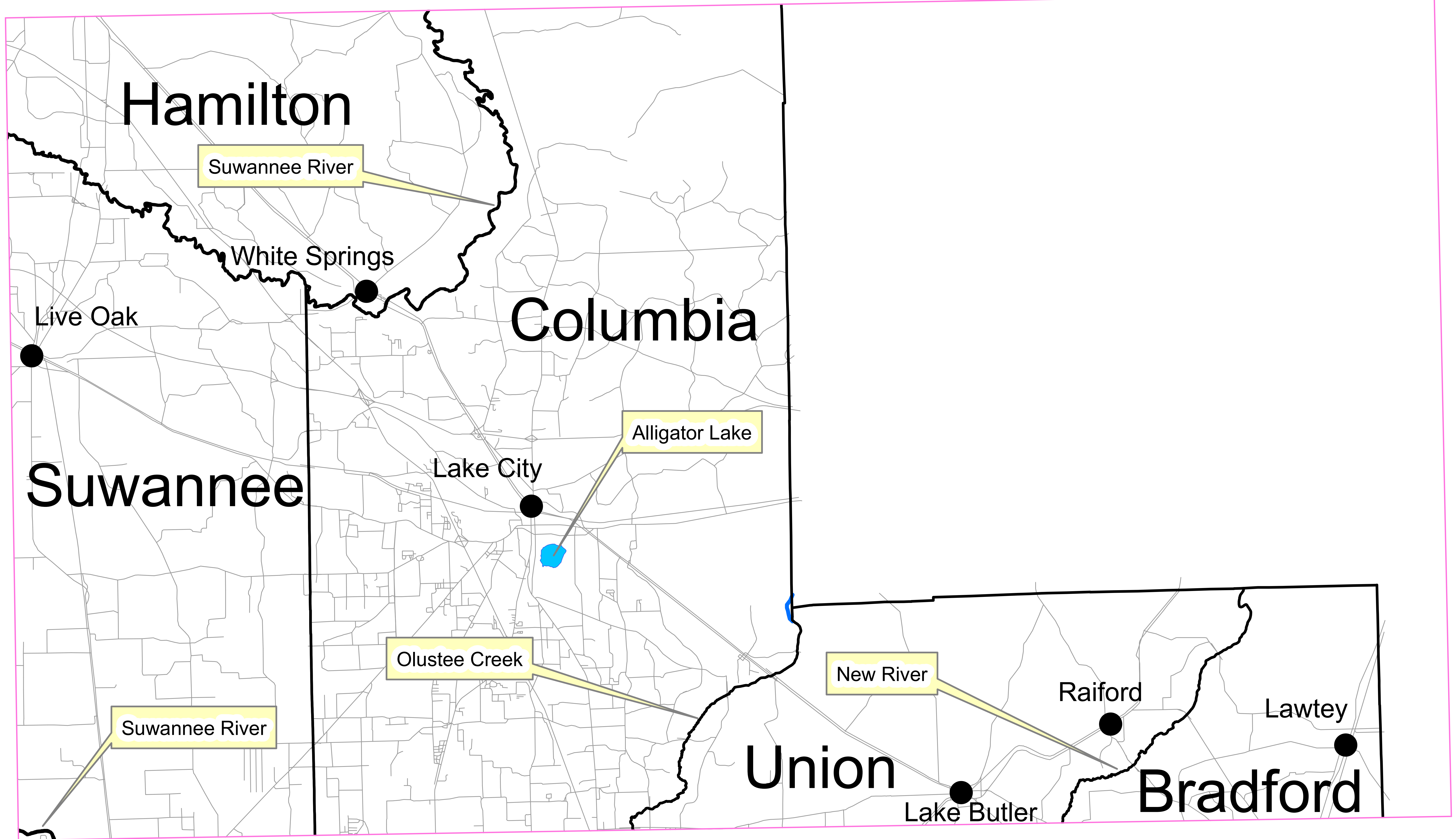
SOURCE:
SWIM Waterbodies - St. Johns and Suwannee River Water Management Districts, 2001.



May 1, 2009

REGIONALLY SIGNIFICANT NATURAL RESOURCES
PLANNING AND RESOURCE MANAGEMENT AREAS 2
NORTH CENTRAL FLORIDA REGIONAL PLANNING DISTRICT

Draft



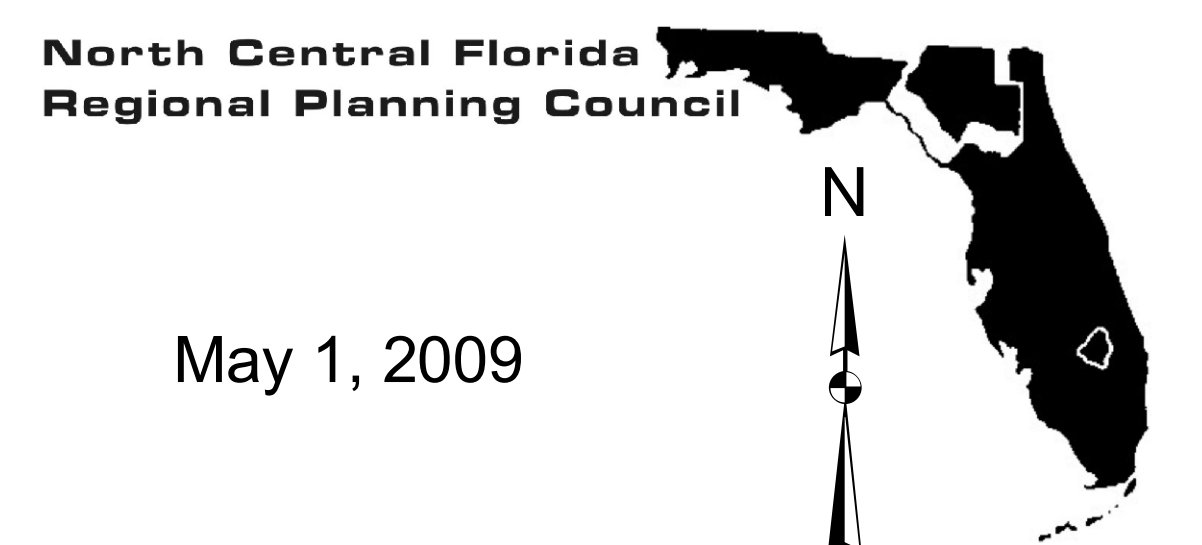
For planning purposes only. The map has been prepared as part of a strategic regional planning program and should be used only in conjunction with the text of the NORTH CENTRAL FLORIDA STRATEGIC REGIONAL POLICY PLAN. It is inappropriate to use this map for the review of development proposals or permits. The information does not, nor should it be interpreted to, represent the jurisdictional limits of any federal, state, or local regulatory program. The delineation of resources on this map is not intended to establish the future geographical scope of such programs.



1:100,000

County Boundaries

SOURCE:
SWIM Waterbodies - St. Johns and Suwannee River Water Management Districts, 2001.



May 1, 2009

Ocala

REGIONALLY SIGNIFICANT NATURAL RESOURCES
PLANNING AND RESOURCE MANAGEMENT AREAS 2
NORTH CENTRAL FLORIDA REGIONAL PLANNING DISTRICT

Draft

Micanopy

Alachua

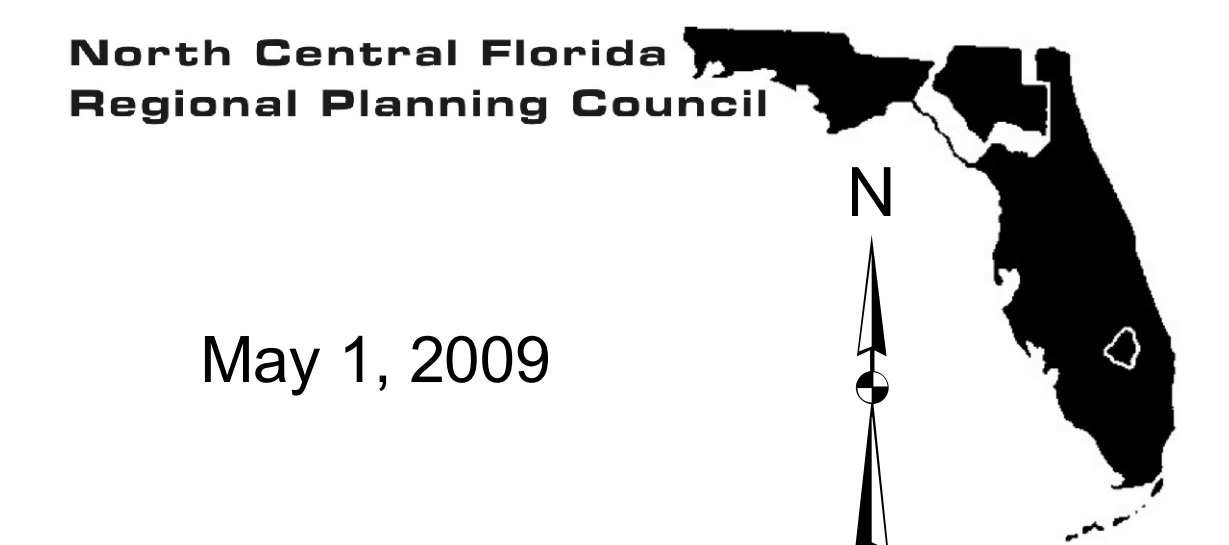


1:100,000

For planning purposes only. The map has been prepared as part of a strategic regional planning program and should be used only in conjunction with the text of the NORTH CENTRAL FLORIDA STRATEGIC REGIONAL POLICY PLAN. It is inappropriate to use this map for the review of development proposals or permits. The information does not, nor should it be interpreted to, represent the jurisdictional limits of any federal, state, or local regulatory program. The delineation of resources on this map is not intended to establish the future geographical scope of such programs.

County Boundaries

SOURCE:
SWIM Waterbodies - St. Johns and Suwannee River Water Management Districts, 2001.

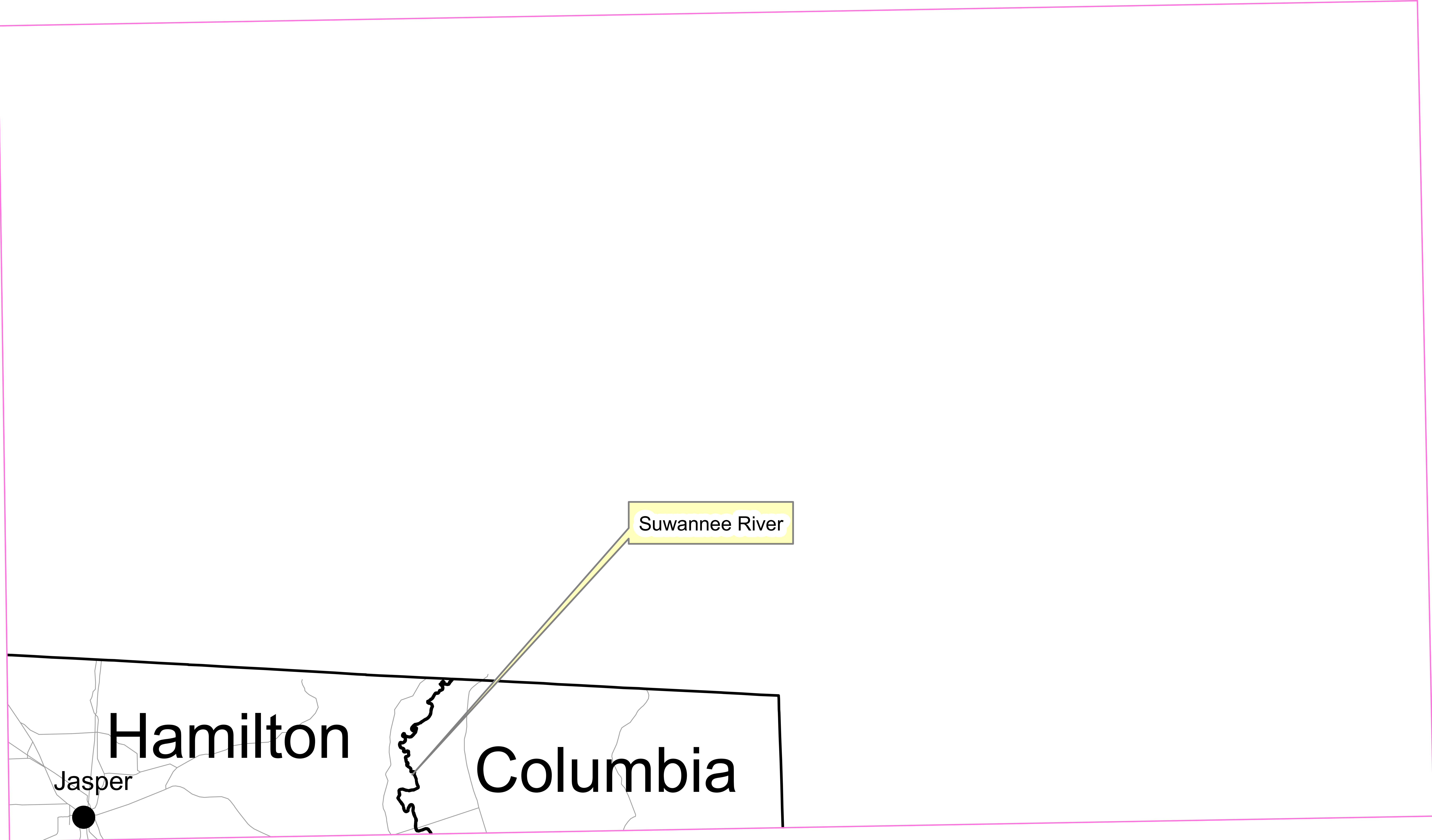


May 1, 2009


Okefenokee Swamp

REGIONALLY SIGNIFICANT NATURAL RESOURCES
PLANNING AND RESOURCE MANAGEMENT AREAS 2
NORTH CENTRAL FLORIDA REGIONAL PLANNING DISTRICT

Draft



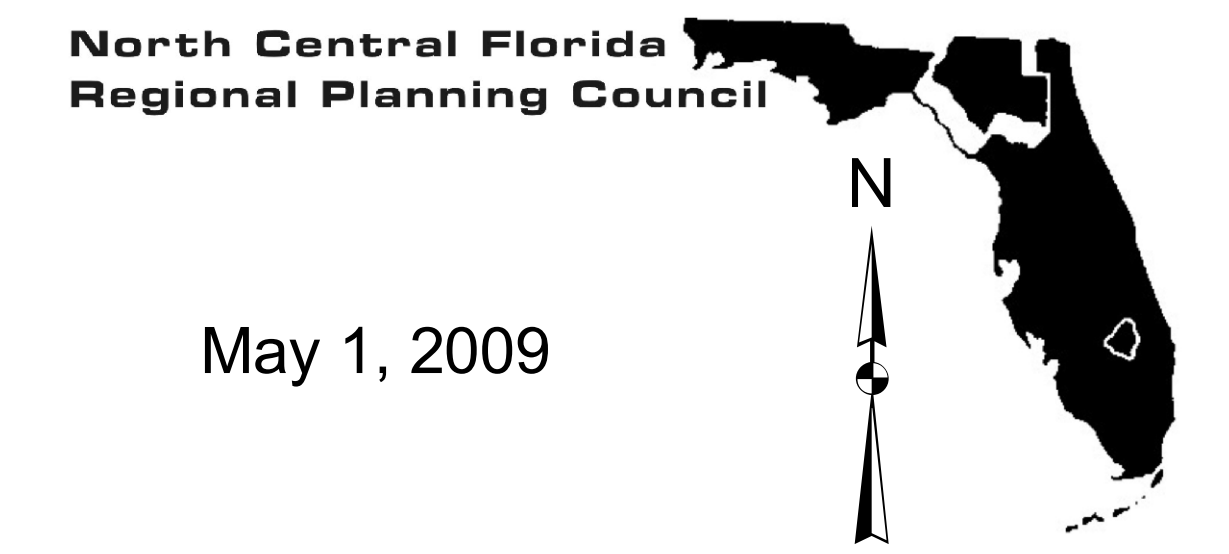
For planning purposes only. The map has been prepared as part of a strategic regional planning program and should be used only in conjunction with the text of the NORTH CENTRAL FLORIDA STRATEGIC REGIONAL POLICY PLAN. It is inappropriate to use this map for the review of development proposals or permits. The information does not, nor should it be interpreted to, represent the jurisdictional limits of any federal, state, or local regulatory program. The delineation of resources on this map is not intended to establish the future geographical scope of such programs.



1:100,000

County Boundaries

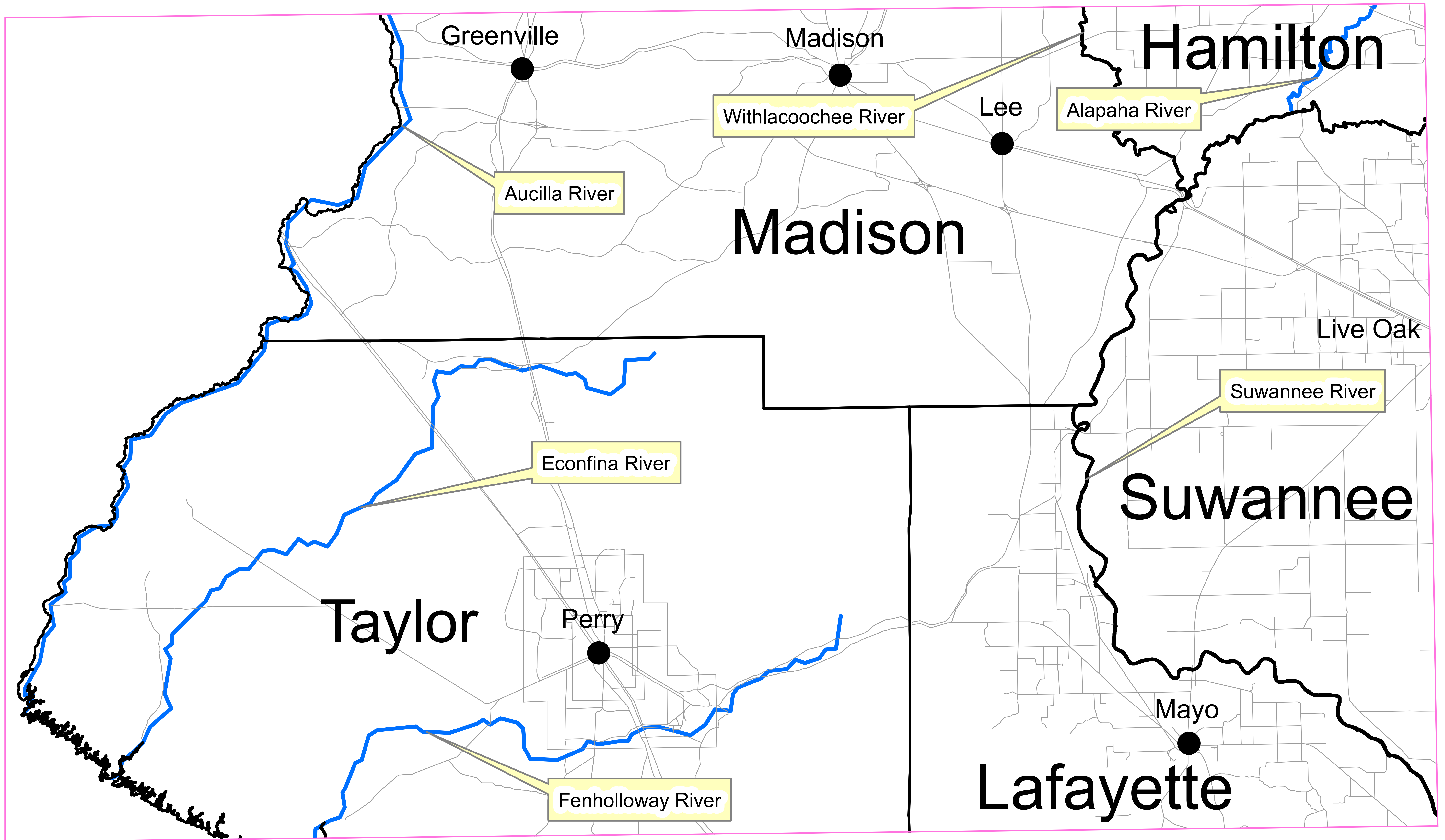
SOURCE:
SWIM Waterbodies - St. Johns and Suwannee River Water Management Districts, 2001.



May 1, 2009

REGIONALLY SIGNIFICANT NATURAL RESOURCES
PLANNING AND RESOURCE MANAGEMENT AREAS 2
NORTH CENTRAL FLORIDA REGIONAL PLANNING DISTRICT

Draft



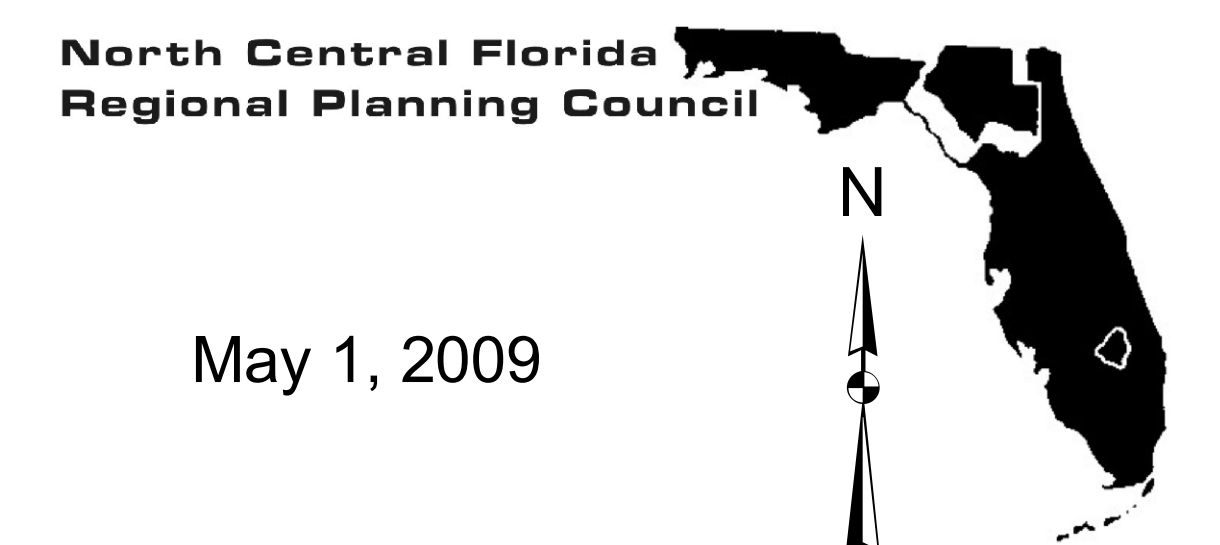
For planning purposes only. The map has been prepared as part of a strategic regional planning program and should be used only in conjunction with the text of the NORTH CENTRAL FLORIDA STRATEGIC REGIONAL POLICY PLAN. It is inappropriate to use this map for the review of development proposals or permits. The information does not, nor should it be interpreted to, represent the jurisdictional limits of any federal, state, or local regulatory program. The delineation of resources on this map is not intended to establish the future geographical scope of such programs.



1:100,000

County Boundaries

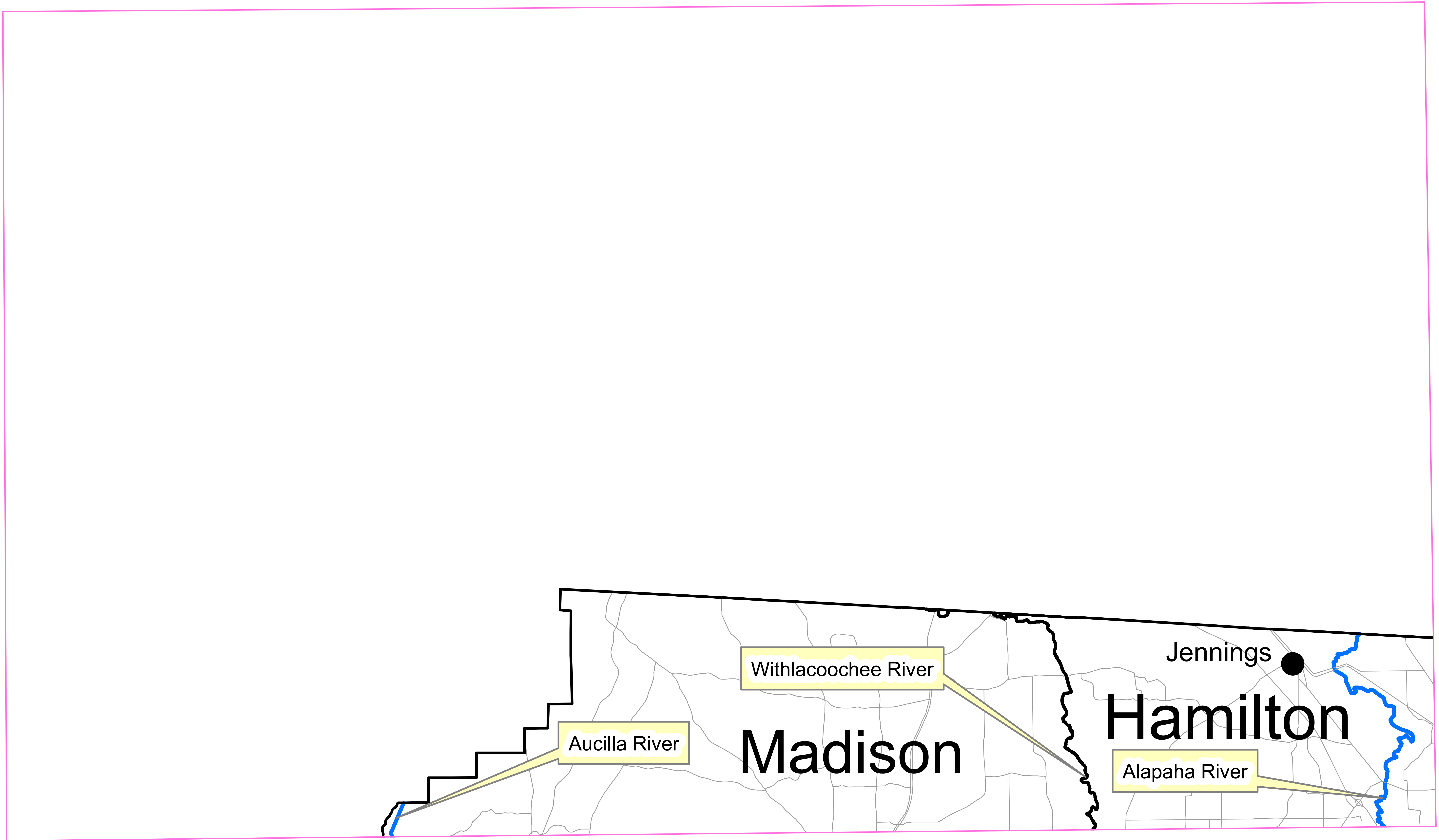
SOURCE:
SWIM Waterbodies - St. Johns and Suwannee River Water Management Districts, 2001.




May 1, 2009

REGIONALLY SIGNIFICANT NATURAL RESOURCES
PLANNING AND RESOURCE MANAGEMENT AREAS 2
NORTH CENTRAL FLORIDA REGIONAL PLANNING DISTRICT

Draft



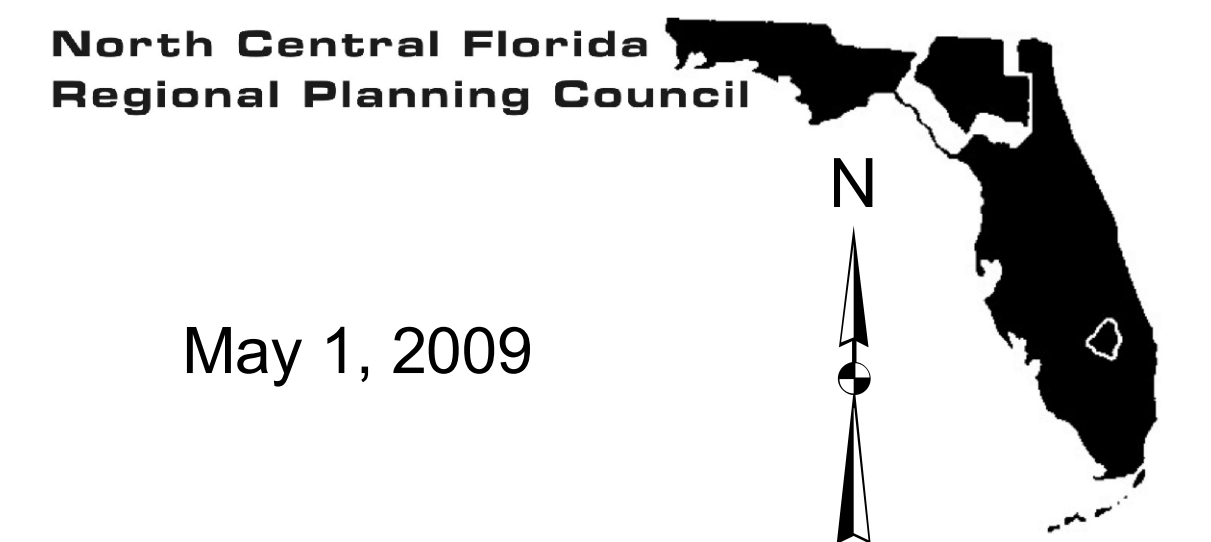
For planning purposes only. The map has been prepared as part of a strategic regional planning program and should be used only in conjunction with the text of the NORTH CENTRAL FLORIDA STRATEGIC REGIONAL POLICY PLAN. It is inappropriate to use this map for the review of development proposals or permits. The information does not, nor should it be interpreted to, represent the jurisdictional limits of any federal, state, or local regulatory program. The delineation of resources on this map is not intended to establish the future geographical scope of such programs.



1:100,000

County Boundaries

SOURCE:
SWIM Waterbodies - St. Johns and Suwannee River Water Management Districts, 2001.


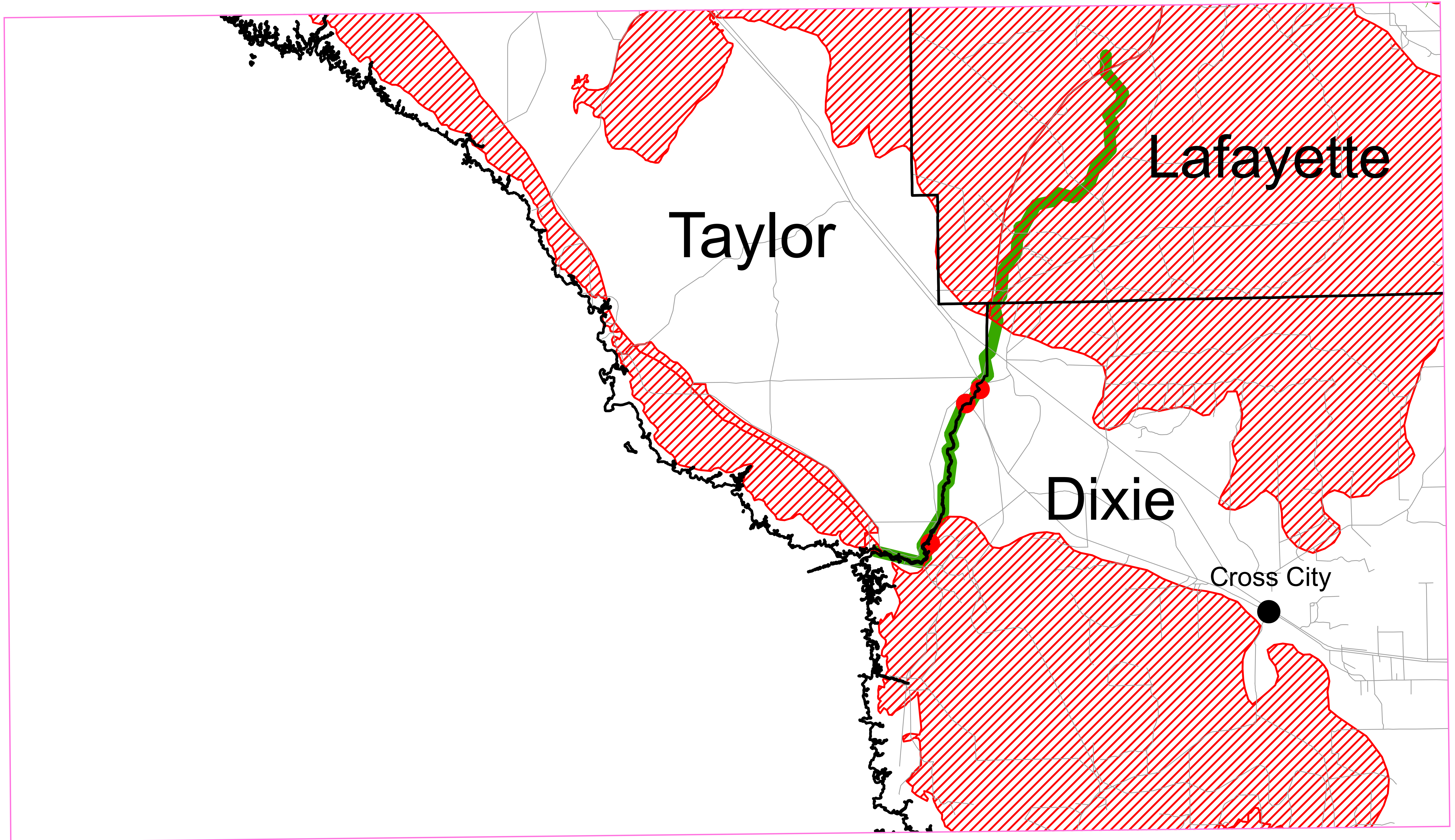


May 1, 2009




REGIONALLY SIGNIFICANT NATURAL RESOURCES
 SURFACE WATER RESOURCES
 NORTH CENTRAL FLORIDA REGIONAL PLANNING DISTRICT

Draft

Cross City



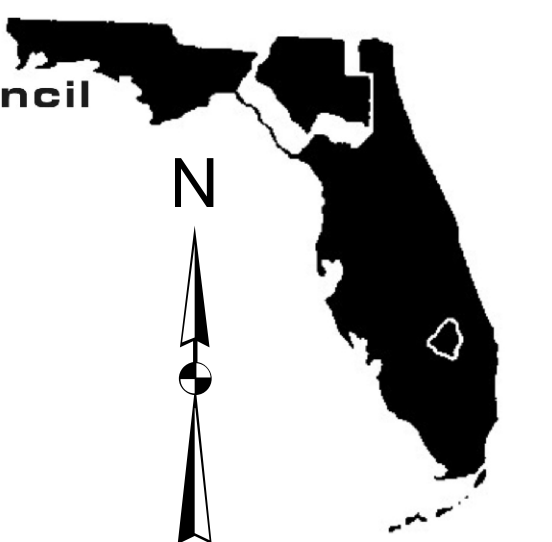
1:100,000

-  County Boundaries
-  Fresh Water Wetlands
-  Lakes
-  River Corridors
-  Springs

For planning purposes only. The map has been prepared as part of a strategic regional planning program and should be used only in conjunction with the text of the NORTH CENTRAL FLORIDA STRATEGIC REGIONAL POLICY PLAN. It is inappropriate to use this map for the review of development proposals or permits. The information does not, nor should it be interpreted to, represent the jurisdictional limits of any federal, state, or local regulatory program. The delineation of resources on this map is not intended to establish the future geographical scope of such programs.

SOURCE:
 Fresh Water Wetlands - U.S. Fish and Wildlife Service National Wetlands Reconnaissance Survey, 1992.
 Lakes - Florida Department of Transportation, COUNTY GENERAL HIGHWAY MAP SERIES, 1989.
 River Corridors - Suwannee River Water Management District, 2001.
 Springs - State of Florida, Bureau of Geology, SPRINGS OF FLORIDA, 1977, and Suwannee River Water Management District, 1998.

North Central Florida
 Regional Planning Council



May 1, 2009

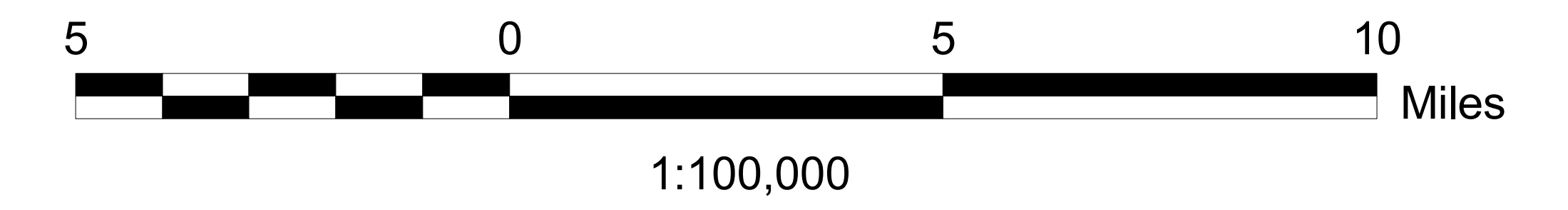
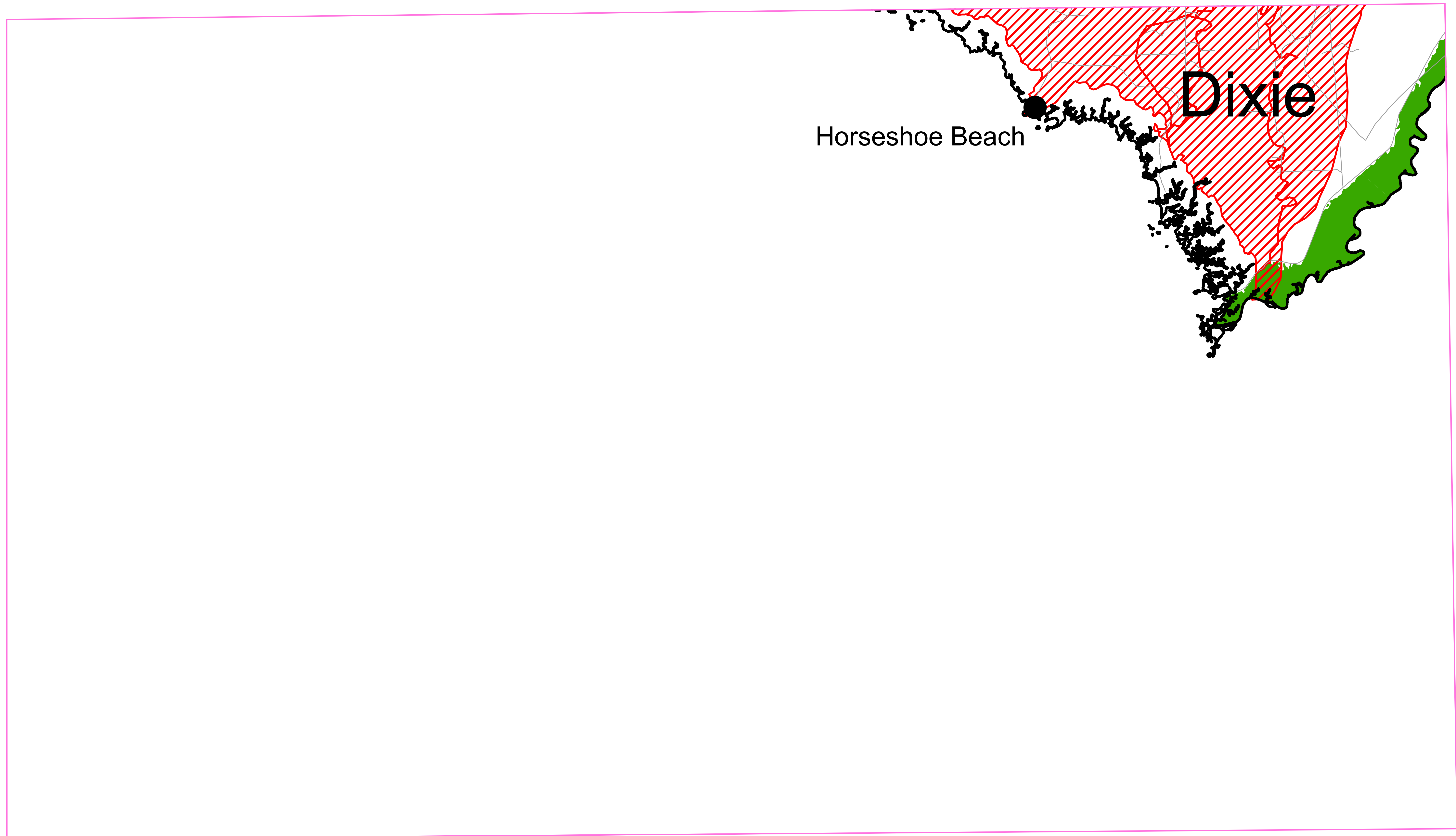
REGIONALLY SIGNIFICANT NATURAL RESOURCES
SURFACE WATER RESOURCES
NORTH CENTRAL FLORIDA REGIONAL PLANNING DISTRICT

Draft

Cedar Key

Horseshoe Beach

Dixie

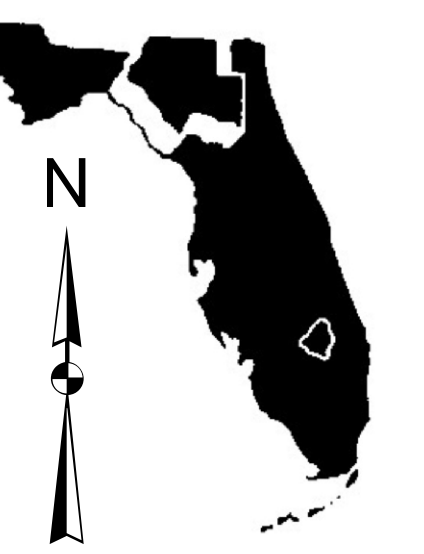


-  County Boundaries
-  Fresh Water Wetlands
-  Lakes
-  River Corridors
-  Springs

For planning purposes only. The map has been prepared as part of a strategic regional planning program and should be used only in conjunction with the text of the NORTH CENTRAL FLORIDA STRATEGIC REGIONAL POLICY PLAN. It is inappropriate to use this map for the review of development proposals or permits. The information does not, nor should it be interpreted to, represent the jurisdictional limits of any federal, state, or local regulatory program. The delineation of resources on this map is not intended to establish the future geographical scope of such programs.

SOURCE:
Fresh Water Wetlands - U.S. Fish and Wildlife Service National Wetlands Reconnaissance Survey, 1992.
Lakes - Florida Department of Transportation, COUNTY GENERAL HIGHWAY MAP SERIES, 1989.
River Corridors - Suwannee River Water Management District, 2001.
Springs - State of Florida, Bureau of Geology, SPRINGS OF FLORIDA, 1977, and Suwannee River Water Management District, 1998.

North Central Florida
Regional Planning Council


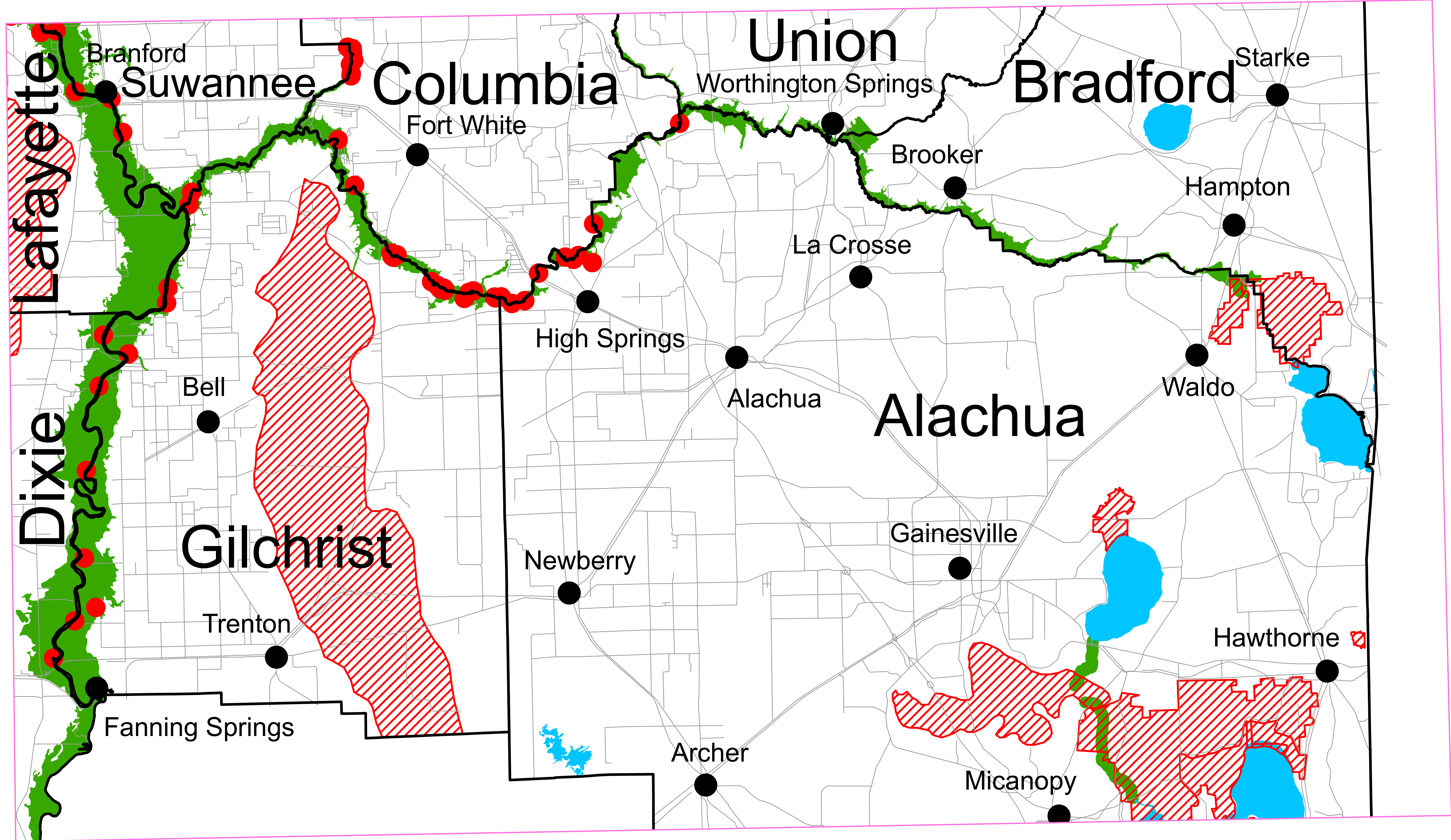


May 1, 2009

Draft

REGIONALLY SIGNIFICANT NATURAL RESOURCES
SURFACE WATER RESOURCES
NORTH CENTRAL FLORIDA REGIONAL PLANNING DISTRICT

Gainesville



1:100,000

- County Boundaries
- Fresh Water Wetlands
- Lakes
- River Corridors
- Springs

For planning purposes only. The map has been prepared as part of a strategic regional planning program and should be used only in conjunction with the text of the NORTH CENTRAL FLORIDA STRATEGIC REGIONAL POLICY PLAN. It is inappropriate to use this map for the review of development proposals or permits. The information does not, nor should it be interpreted to, represent the jurisdictional limits of any federal, state, or local regulatory program. The delineation of resources on this map is not intended to establish the future geographical scope of such programs.


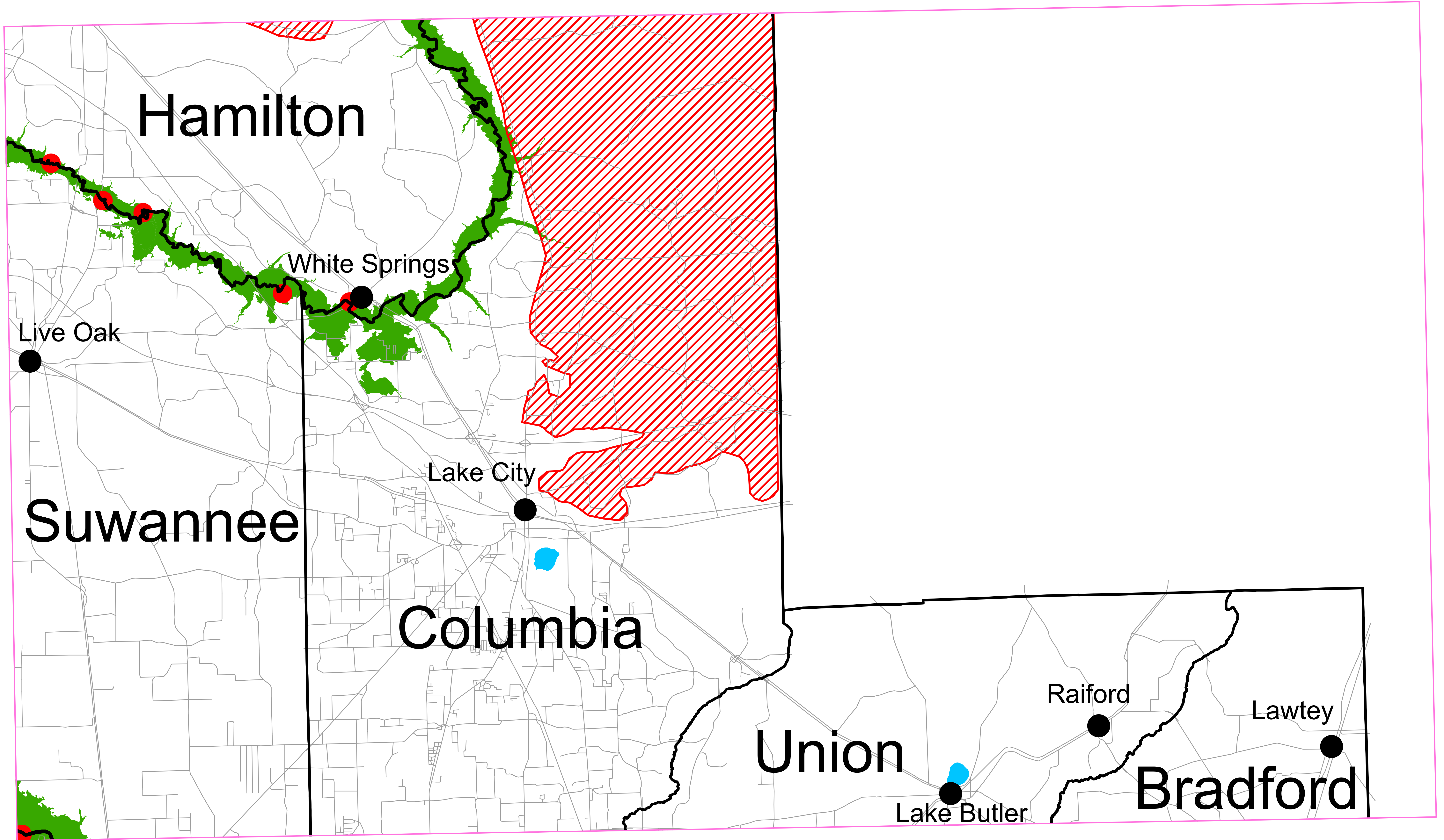
SOURCE:
Fresh Water Wetlands - U.S. Fish and Wildlife Service National Wetlands Reconnaissance Survey, 1992.
Lakes - Florida Department of Transportation, COUNTY GENERAL HIGHWAY MAP SERIES, 1989.
River Corridors - Suwannee River Water Management District, 2001.
Springs - State of Florida, Bureau of Geology, SPRINGS OF FLORIDA, 1977, and Suwannee River Water Management District, 1998.

North Central Florida
Regional Planning Council



May 1, 2009

REGIONALLY SIGNIFICANT NATURAL RESOURCES
SURFACE WATER RESOURCES
NORTH CENTRAL FLORIDA REGIONAL PLANNING DISTRICT

Draft



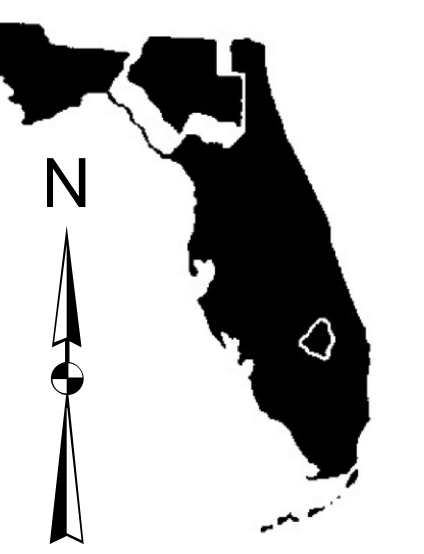
1:100,000

-  County Boundaries
-  Fresh Water Wetlands
-  Lakes
-  River Corridors
-  Springs

For planning purposes only. The map has been prepared as part of a strategic regional planning program and should be used only in conjunction with the text of the NORTH CENTRAL FLORIDA STRATEGIC REGIONAL POLICY PLAN. It is inappropriate to use this map for the review of development proposals or permits. The information does not, nor should it be interpreted to, represent the jurisdictional limits of any federal, state, or local regulatory program. The delineation of resources on this map is not intended to establish the future geographical scope of such programs.

SOURCE:
Fresh Water Wetlands - U.S. Fish and Wildlife Service National Wetlands Reconnaissance Survey, 1992.
Lakes - Florida Department of Transportation, COUNTY GENERAL HIGHWAY MAP SERIES, 1989.
River Corridors - Suwannee River Water Management District, 2001.
Springs - State of Florida, Bureau of Geology, SPRINGS OF FLORIDA, 1977, and Suwannee River Water Management District, 1998.

North Central Florida
Regional Planning Council



May 1, 2009

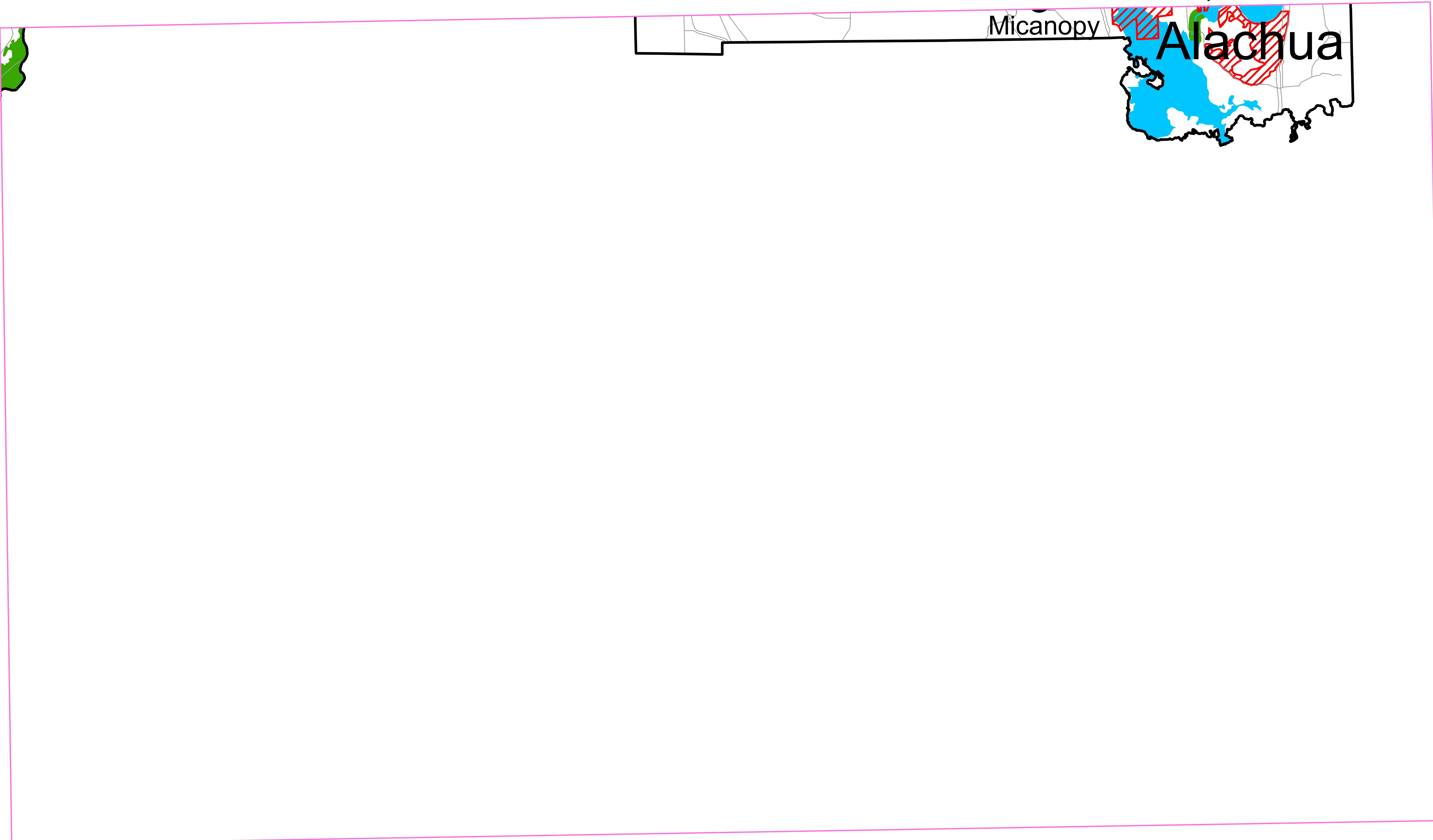
REGIONALLY SIGNIFICANT NATURAL RESOURCES
 SURFACE WATER RESOURCES
 NORTH CENTRAL FLORIDA REGIONAL PLANNING DISTRICT

Draft

Ocala

Micanopy

Alachua



1:100,000

-  County Boundaries
-  Fresh Water Wetlands
-  Lakes
-  River Corridors
-  Springs

For planning purposes only. The map has been prepared as part of a strategic regional planning program and should be used only in conjunction with the text of the NORTH CENTRAL FLORIDA STRATEGIC REGIONAL POLICY PLAN. It is inappropriate to use this map for the review of development proposals or permits. The information does not, nor should it be interpreted to, represent the jurisdictional limits of any federal, state, or local regulatory program. The delineation of resources on this map is not intended to establish the future geographical scope of such programs.

SOURCE:
 Fresh Water Wetlands - U.S. Fish and Wildlife Service National Wetlands Reconnaissance Survey, 1992.
 Lakes - Florida Department of Transportation, COUNTY GENERAL HIGHWAY MAP SERIES, 1989.
 River Corridors - Suwannee River Water Management District, 2001.
 Springs - State of Florida, Bureau of Geology, SPRINGS OF FLORIDA, 1977, and Suwannee River Water Management District, 1998.

North Central Florida
 Regional Planning Council


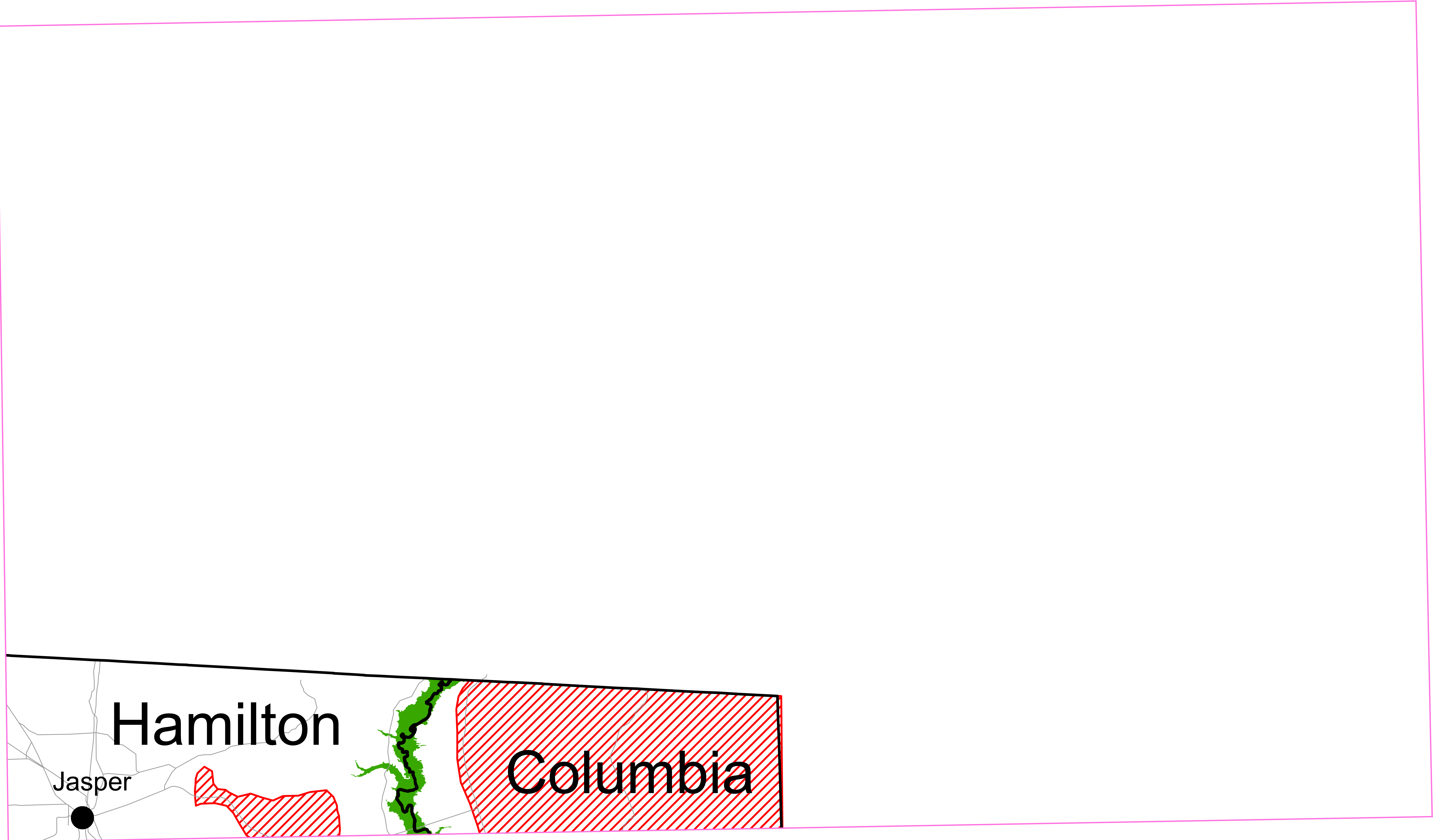


May 1, 2009


Okefenokee Swamp

REGIONALLY SIGNIFICANT NATURAL RESOURCES
SURFACE WATER RESOURCES
NORTH CENTRAL FLORIDA REGIONAL PLANNING DISTRICT

Draft



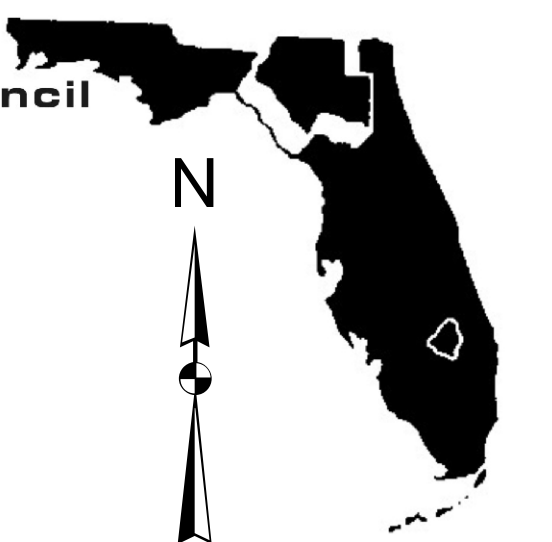
1:100,000

-  County Boundaries
-  Fresh Water Wetlands
-  Lakes
-  River Corridors
-  Springs

For planning purposes only. The map has been prepared as part of a strategic regional planning program and should be used only in conjunction with the text of the NORTH CENTRAL FLORIDA STRATEGIC REGIONAL POLICY PLAN. It is inappropriate to use this map for the review of development proposals or permits. The information does not, nor should it be interpreted to, represent the jurisdictional limits of any federal, state, or local regulatory program. The delineation of resources on this map is not intended to establish the future geographical scope of such programs.

SOURCE:
Fresh Water Wetlands - U.S. Fish and Wildlife Service National Wetlands Reconnaissance Survey, 1992.
Lakes - Florida Department of Transportation, COUNTY GENERAL HIGHWAY MAP SERIES, 1989.
River Corridors - Suwannee River Water Management District, 2001.
Springs - State of Florida, Bureau of Geology, SPRINGS OF FLORIDA, 1977, and Suwannee River Water Management District, 1998.

North Central Florida
Regional Planning Council

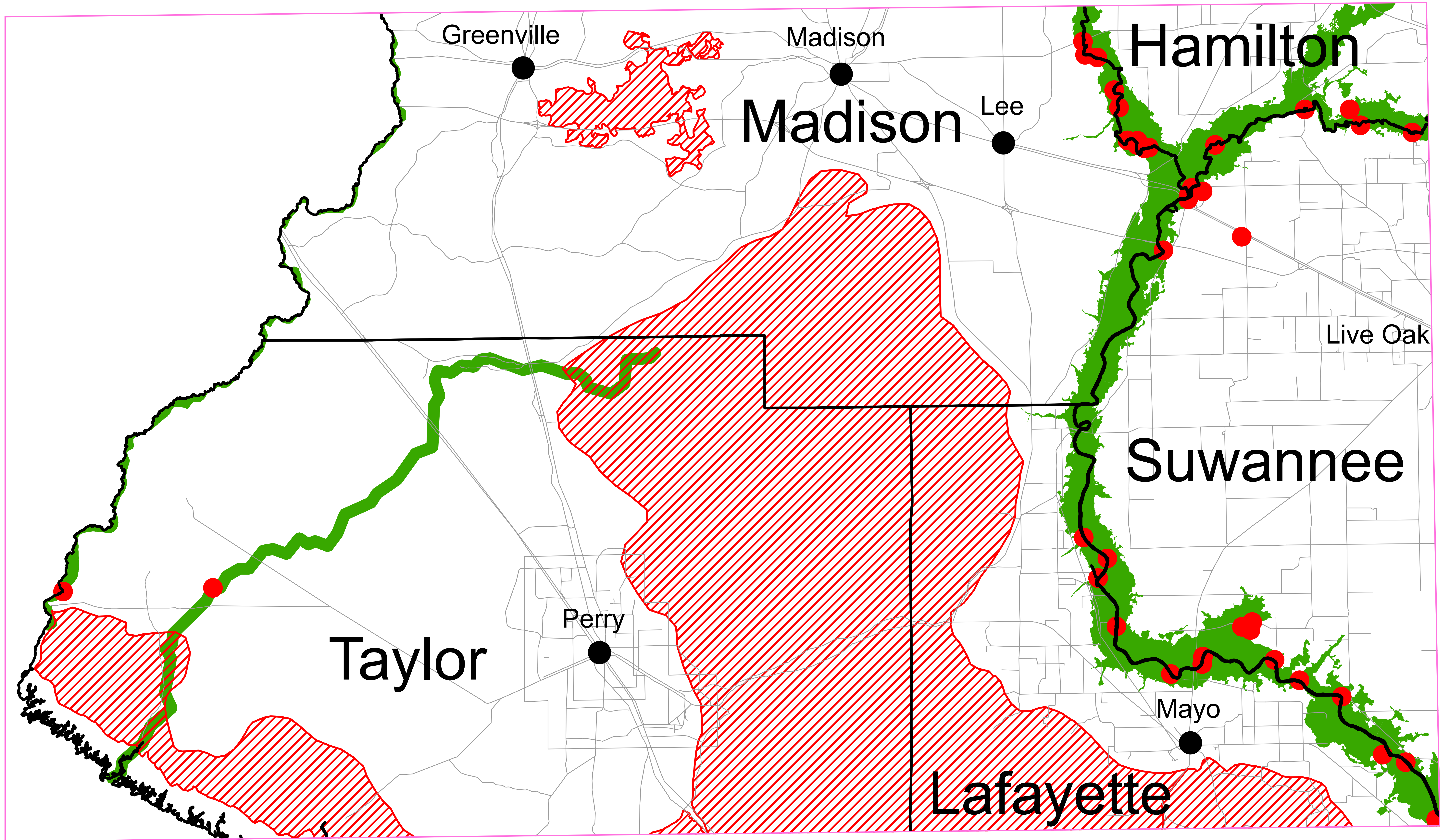


May 1, 2009




REGIONALLY SIGNIFICANT NATURAL RESOURCES
 SURFACE WATER RESOURCES
 NORTH CENTRAL FLORIDA REGIONAL PLANNING DISTRICT

Draft

Perry



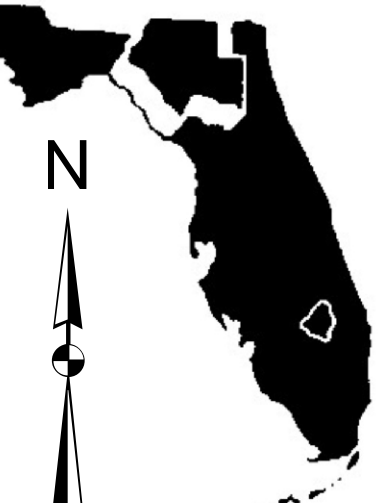
1:100,000

-  County Boundaries
-  Fresh Water Wetlands
-  Lakes
-  River Corridors
-  Springs

For planning purposes only. The map has been prepared as part of a strategic regional planning program and should be used only in conjunction with the text of the NORTH CENTRAL FLORIDA STRATEGIC REGIONAL POLICY PLAN. It is inappropriate to use this map for the review of development proposals or permits. The information does not, nor should it be interpreted to, represent the jurisdictional limits of any federal, state, or local regulatory program. The delineation of resources on this map is not intended to establish the future geographical scope of such programs.

SOURCE:
 Fresh Water Wetlands - U.S. Fish and Wildlife Service National Wetlands Reconnaissance Survey, 1992.
 Lakes - Florida Department of Transportation, COUNTY GENERAL HIGHWAY MAP SERIES, 1989.
 River Corridors - Suwannee River Water Management District, 2001.
 Springs - State of Florida, Bureau of Geology, SPRINGS OF FLORIDA, 1977, and Suwannee River Water Management District, 1998.

North Central Florida
 Regional Planning Council

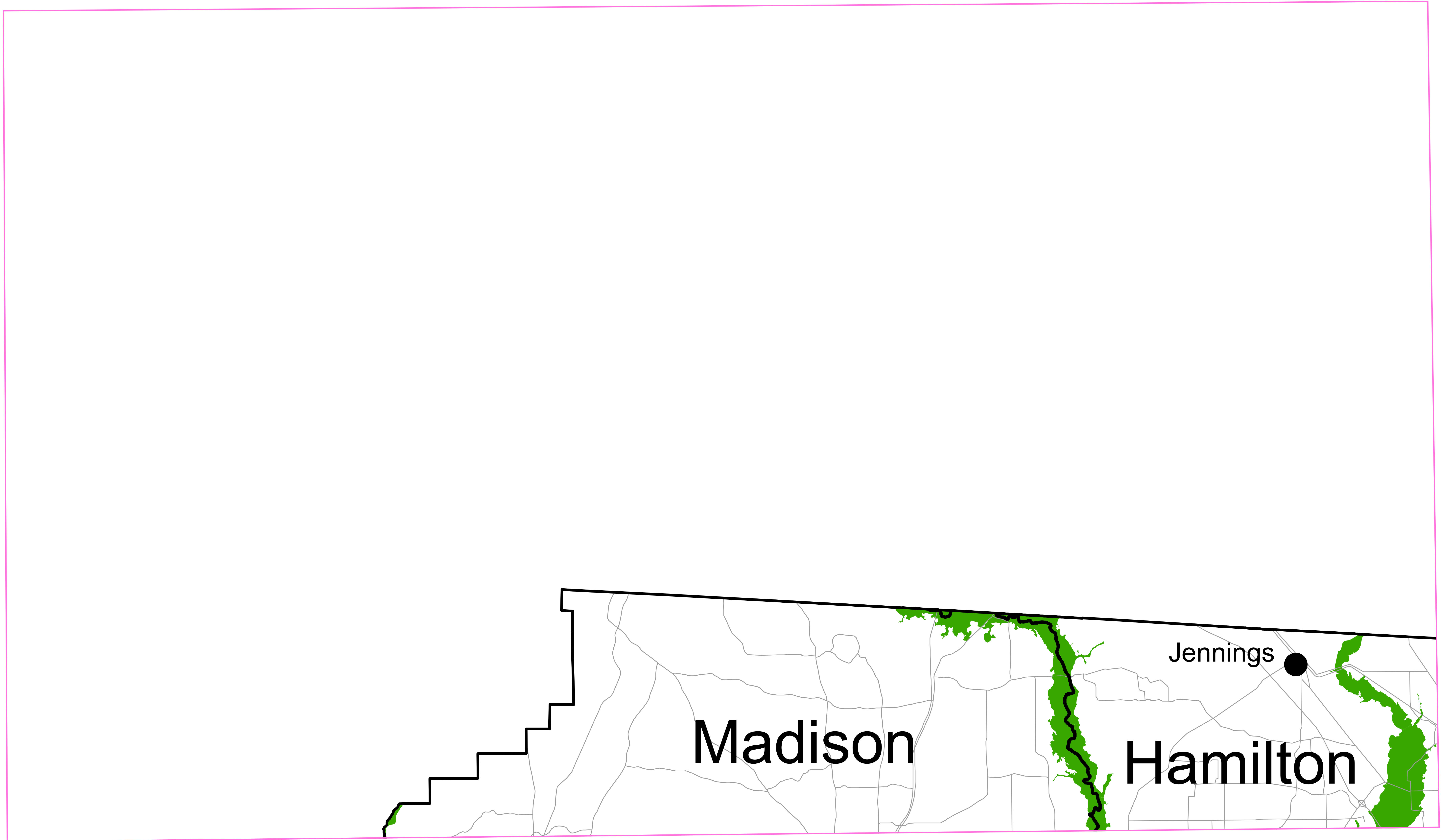


May 1, 2009

Valdosta

REGIONALLY SIGNIFICANT NATURAL RESOURCES
SURFACE WATER RESOURCES
NORTH CENTRAL FLORIDA REGIONAL PLANNING DISTRICT

Draft

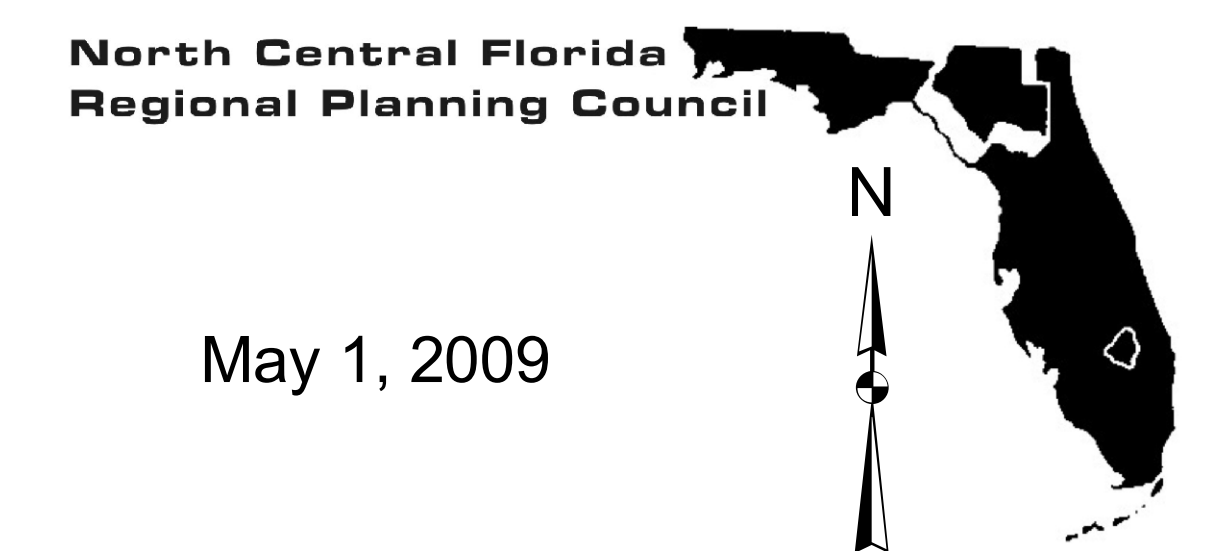


1:100,000

-  County Boundaries
-  Fresh Water Wetlands
-  Lakes
-  River Corridors
-  Springs

For planning purposes only. The map has been prepared as part of a strategic regional planning program and should be used only in conjunction with the text of the NORTH CENTRAL FLORIDA STRATEGIC REGIONAL POLICY PLAN. It is inappropriate to use this map for the review of development proposals or permits. The information does not, nor should it be interpreted to, represent the jurisdictional limits of any federal, state, or local regulatory program. The delineation of resources on this map is not intended to establish the future geographical scope of such programs.

SOURCE:
Fresh Water Wetlands - U.S. Fish and Wildlife Service National Wetlands Reconnaissance Survey, 1992.
Lakes - Florida Department of Transportation, COUNTY GENERAL HIGHWAY MAP SERIES, 1989.
River Corridors - Suwannee River Water Management District, 2001.
Springs - State of Florida, Bureau of Geology, SPRINGS OF FLORIDA, 1977, and Suwannee River Water Management District, 1998.



May 1, 2009