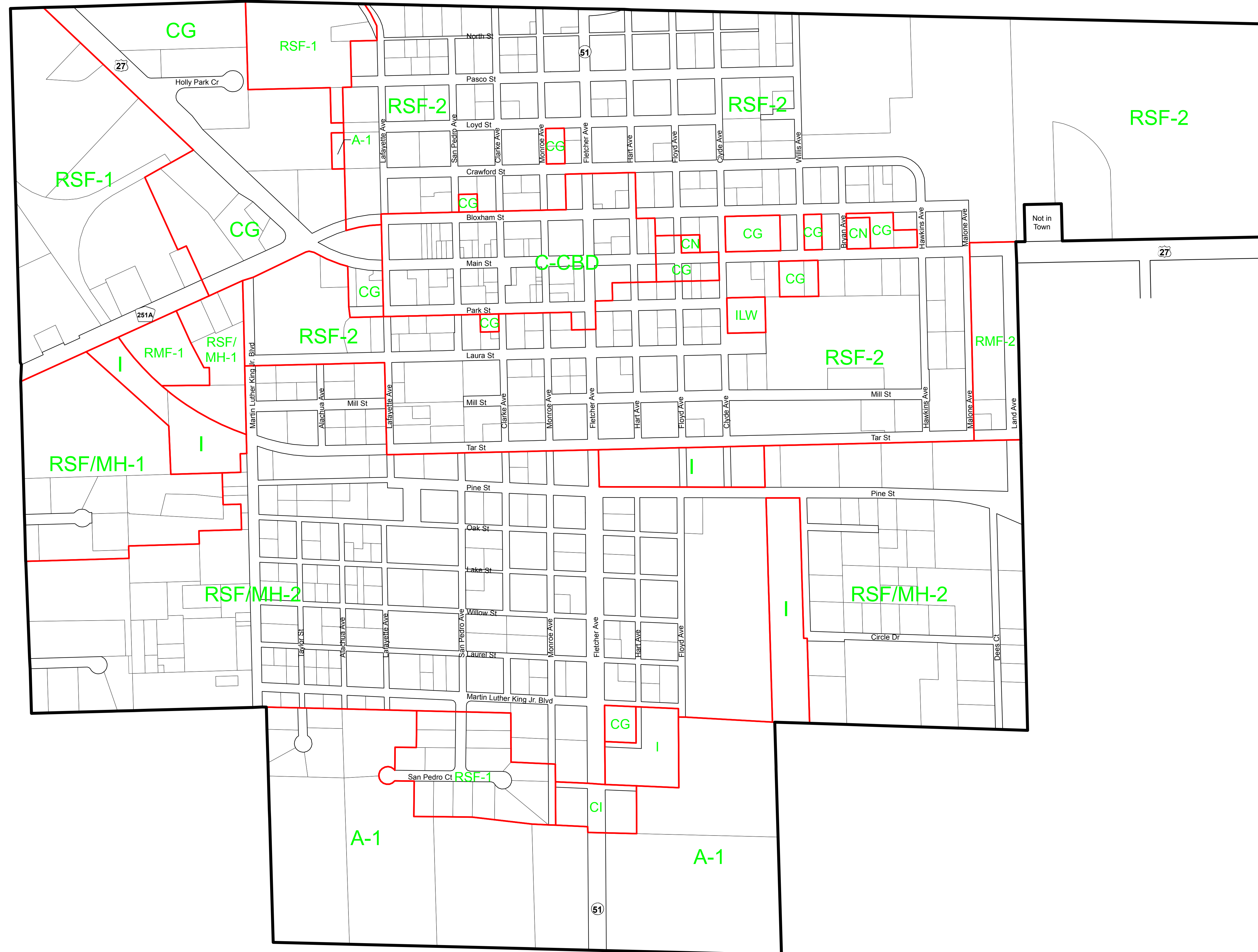


Town of Mayo

Official Zoning Atlas

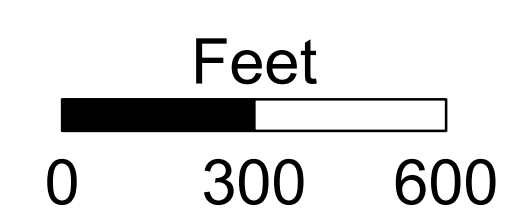



MAP FEATURES

- Zoning Boundary
- Town Limits
- U.S. Numbered Highway
- State Highway
- County Road

ZONING DISTRICTS

CSV	CONSERVATION AGRICULTURAL
A-1	RESIDENTIAL, (CONVENTIONAL) SINGLE FAMILY
RSF-1,2,3	RESIDENTIAL, (MIXED) SINGLE FAMILY/MOBILE HOME
RSF/MH-1,2,3	RESIDENTIAL, MOBILE HOME
RMH-1,2,3	RESIDENTIAL, MOBILE HOME PARK
RMF-1,2	RESIDENTIAL, MULTIPLE FAMILY
CG	COMMERCIAL, NEIGHBORHOOD
CN	COMMERCIAL, GENERAL
CI	COMMERCIAL, INTENSIVE
C-CBD	COMMERCIAL, COMMERCIAL BUSINESS DISTRICT
ILW	INDUSTRIAL, LIGHT AND WAREHOUSING
I	INDUSTRIAL
PRD	PLANNED RESIDENTIAL DEVELOPMENT



ADOPTED MAY 26, 1992 BY ORDINANCE NO. 113
 AMENDED DECEMBER 11, 1995 BY ORDINANCE NO. 118
 AMENDED MARCH 11, 1996 BY ORDINANCE NO. 120
 AMENDED JUNE 24, 1996 BY ORDINANCE NOS. 127, 128 AND 129
 AMENDED AUGUST 12, 1996 BY ORDINANCE NO. 130
 AMENDED DECEMBER 16, 1996 BY ORDINANCE NO. 132
 AMENDED MARCH 8, 1998 BY ORDINANCE NO. 98-02
 AMENDED JULY 12, 1999 BY ORDINANCE NO. 99-07
 AMENDED AUGUST 9, 1999 BY ORDINANCE NO. 99-10
 AMENDED MARCH 13, 2000 BY ORDINANCE NOS. 99-12, 00-03 AND 00-04
 AMENDED FEBRUARY 12, 2001 BY ORDINANCE NOS. 01-05, 01-06, 01-07 AND 01-08

