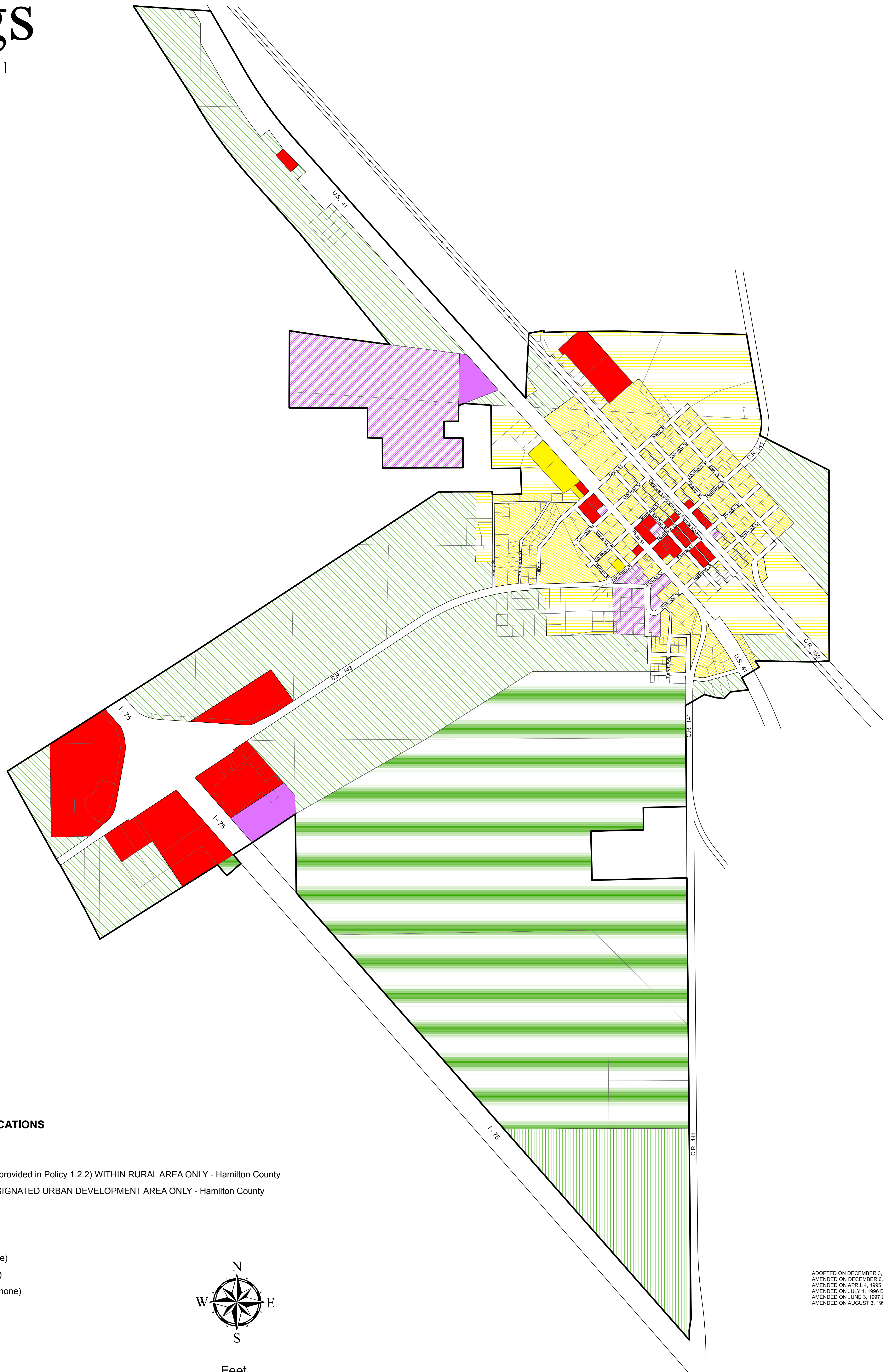


# Town of Jennings

Future Land Use Plan Map 2011

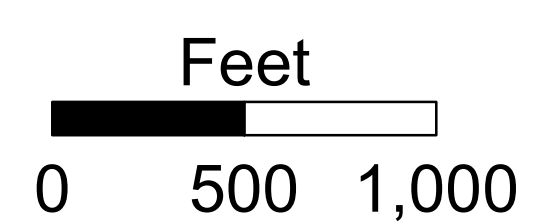



## FUTURE LAND USE PLAN MAP CLASSIFICATIONS

- Conservation (none)
- Agriculture ( $\leq 1$  d.u. per acre)
- Agriculture - 4 ( $\leq 1$  d.u. per 5 acres except as provided in Policy 1.2.2) WITHIN RURAL AREA ONLY - Hamilton County
- Agriculture - 5 ( $\leq 1$  d.u. per acre) WITHIN DESIGNATED URBAN DEVELOPMENT AREA ONLY - Hamilton County
- Recreation
- Public
- Residential Low Density ( $\leq 2$  d.u. per acre)
- Residential Moderate Density ( $\leq 4$  d.u. per acre)
- Residential Medium Density ( $\leq 8$  d.u. per acre)
- Residential High Density ( $\leq 20$  d.u. per acre) (none)
- Industrial (none)

## OTHER MAP FEATURES

- Town Limits
- Railroad



ADOPTED ON DECEMBER 3, 1991 BY ORDINANCE NO. 91-6  
 AMENDED ON DECEMBER 6, 1994 BY ORDINANCE NOS. 94-4 THROUGH 94-6  
 AMENDED ON APRIL 4, 1995 BY ORDINANCE NO. 94-7  
 AMENDED ON JULY 1, 1996 BY ORDINANCE NO. 96-2  
 AMENDED ON JUNE 3, 1997 BY ORDINANCE NO. 97-2  
 AMENDED ON AUGUST 3, 1998 BY ORDINANCE NO. 98-5