














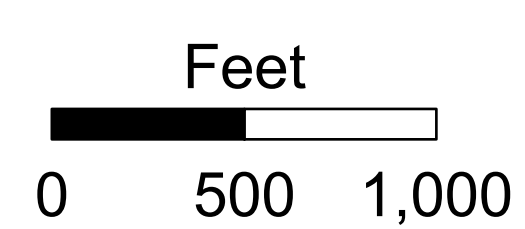

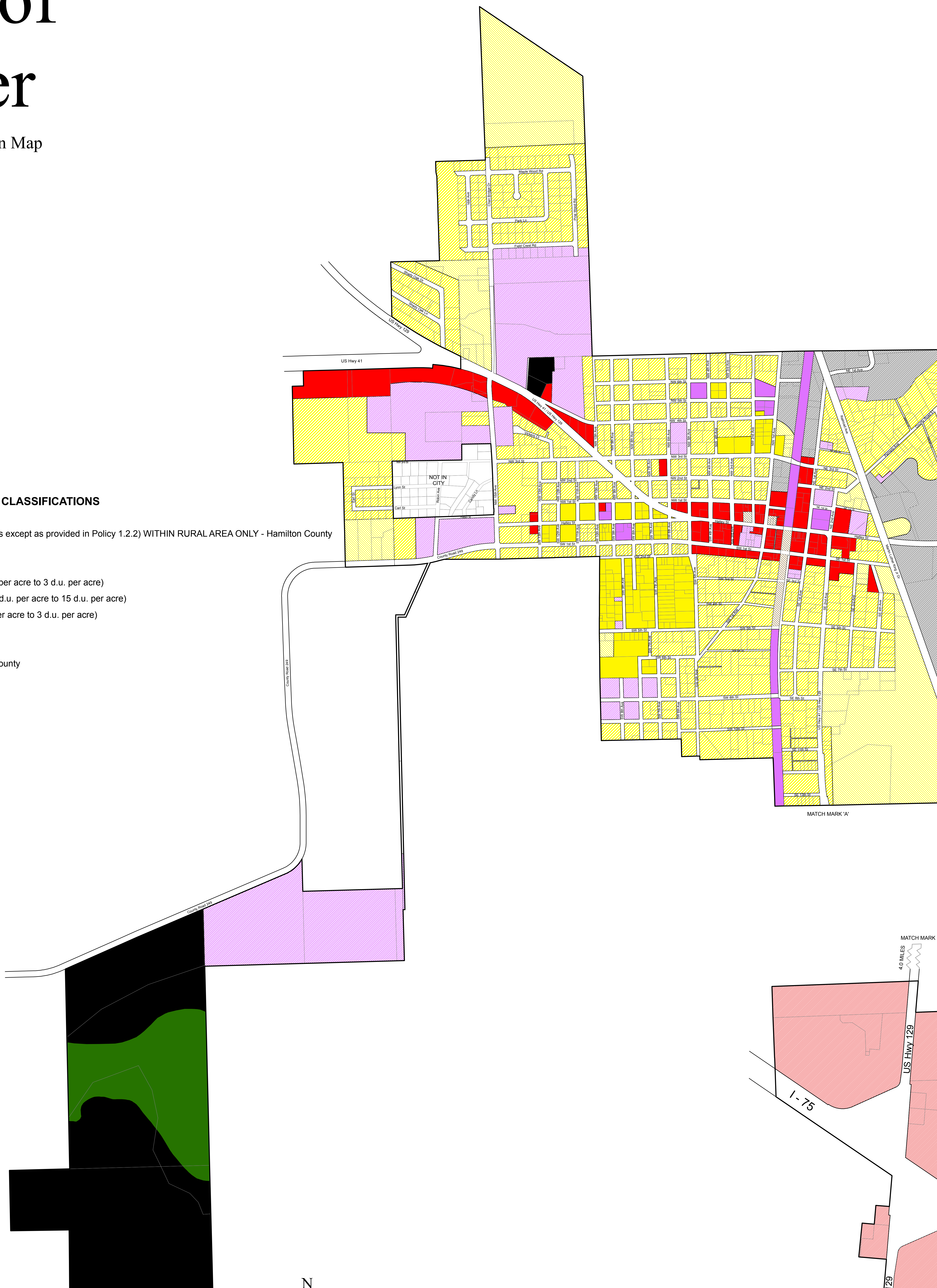
# City of Jasper

## Future Land Use Plan Map

1991 - 1996  
1997 - 2001

### FUTURE LAND USE PLAN MAP CLASSIFICATIONS

-  Conservation
  -  Agriculture - 4 (≤ 1 d.u. per 5 acres except as provided in Policy 1.2.2) WITHIN RURAL AREA ONLY - Hamilton County
  -  Open Space/Recreation
  -  Public - Institutional
  -  Residential - Single Family (0 d.u. per acre to 3 d.u. per acre)
  -  Residential - Medium Density (3.1 d.u. per acre to 15 d.u. per acre)
  -  Undeveloped Residential (0 d.u. per acre to 3 d.u. per acre)
  -  Undeveloped Industrial
  -  Commercial
  -  Highway Interchange - Hamilton County
  -  Industrial
  -  Parking
- OTHER MAP FEATURES**
-  City Limits



Notes: (1) See Potable Water Service Area Map for existing water wells and cones of influence. There are no planned water wells within the City Limits.  
(2) See Flood Insurance Rate Map for flood prone areas.  
(3) See Historic Resource Map for properties with historic significance.

ADOPTED ON AUGUST 12, 1991 BY ORDINANCE 4-12-91  
AMENDED ON JULY 11, 1994 BY ORDINANCE NO. 94-007  
AMENDED ON JUNE 10, 1996 BY ORDINANCE NOS 4-01-96 THROUGH 4-23-96  
AMENDED ON NOVEMBER 8, 2010 BY ORDINANCE NO. 10-10-01

