

City of High Springs

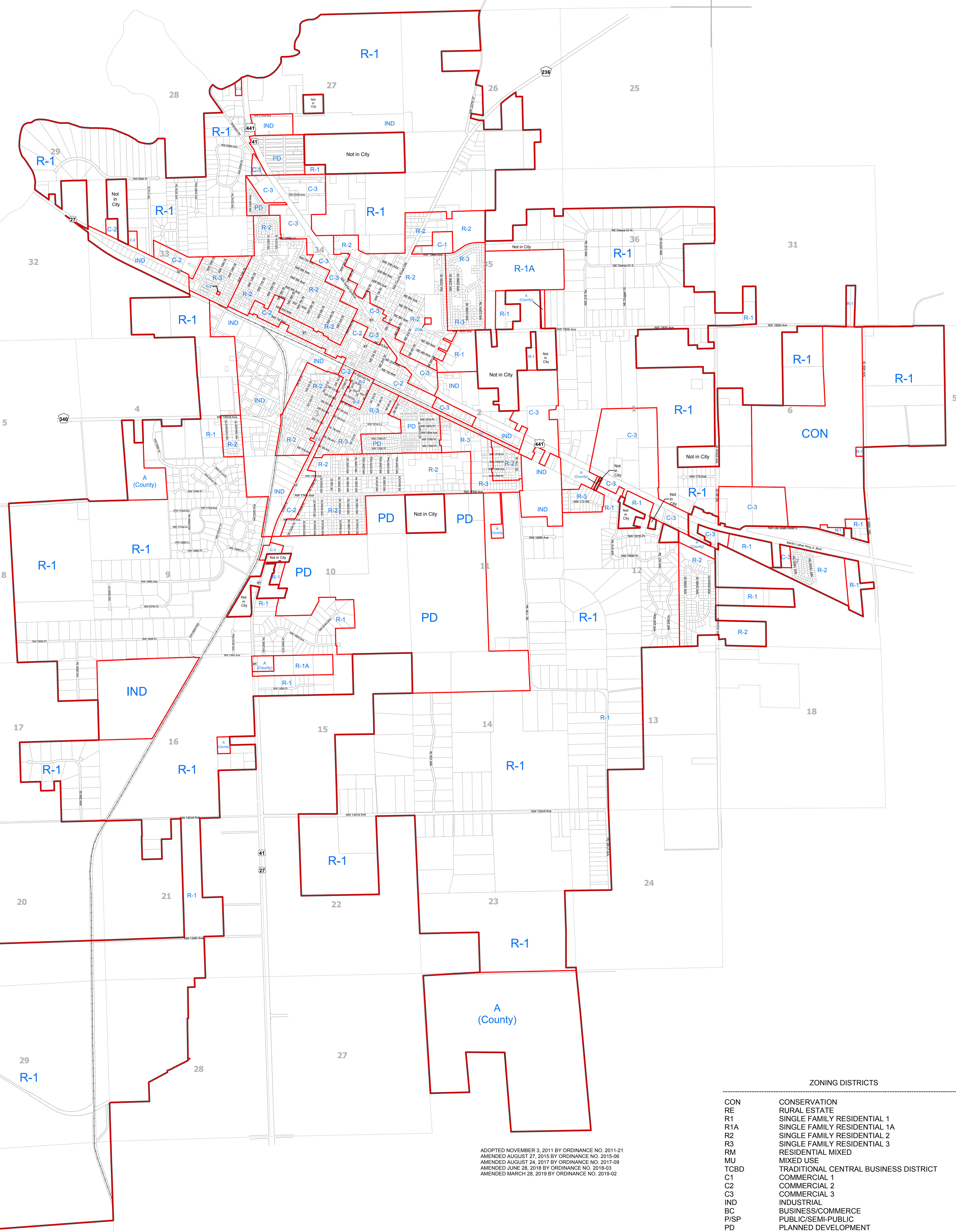
Official Zoning Map

R17E

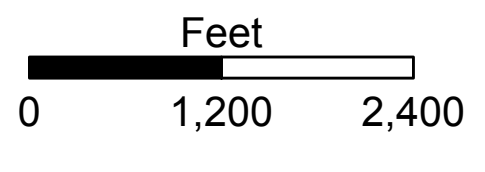

R18E

T7S

T8S



ADOPTED NOVEMBER 3, 2011 BY ORDINANCE NO. 2011-21
 AMENDED AUGUST 27, 2015 BY ORDINANCE NO. 2015-06
 AMENDED AUGUST 24, 2017 BY ORDINANCE NO. 2017-09
 AMENDED JUNE 28, 2018 BY ORDINANCE NO. 2018-05
 AMENDED MARCH 28, 2019 BY ORDINANCE NO. 2019-02



ZONING DISTRICTS

CON	CONSERVATION
RE	RURAL ESTATE
R1	SINGLE FAMILY RESIDENTIAL 1
R1A	SINGLE FAMILY RESIDENTIAL 1A
R2	SINGLE FAMILY RESIDENTIAL 2
R3	SINGLE FAMILY RESIDENTIAL 3
RM	RESIDENTIAL MIXED
MU	MIXED USE
TCBD	TRADITIONAL CENTRAL BUSINESS DISTRICT
C1	COMMERCIAL 1
C2	COMMERCIAL 2
C3	COMMERCIAL 3
IND	INDUSTRIAL
BC	BUSINESS/COMMERCE
P/SP	PUBLIC/SEMI-PUBLIC
PD	PLANNED DEVELOPMENT
TND	TRADITIONAL NEIGHBORHOOD DEVELOPMENT

Map Features

- Zoning Boundary
- City limits
- Railroad
- U.S. Highway
- County Road

