















City of Jasper

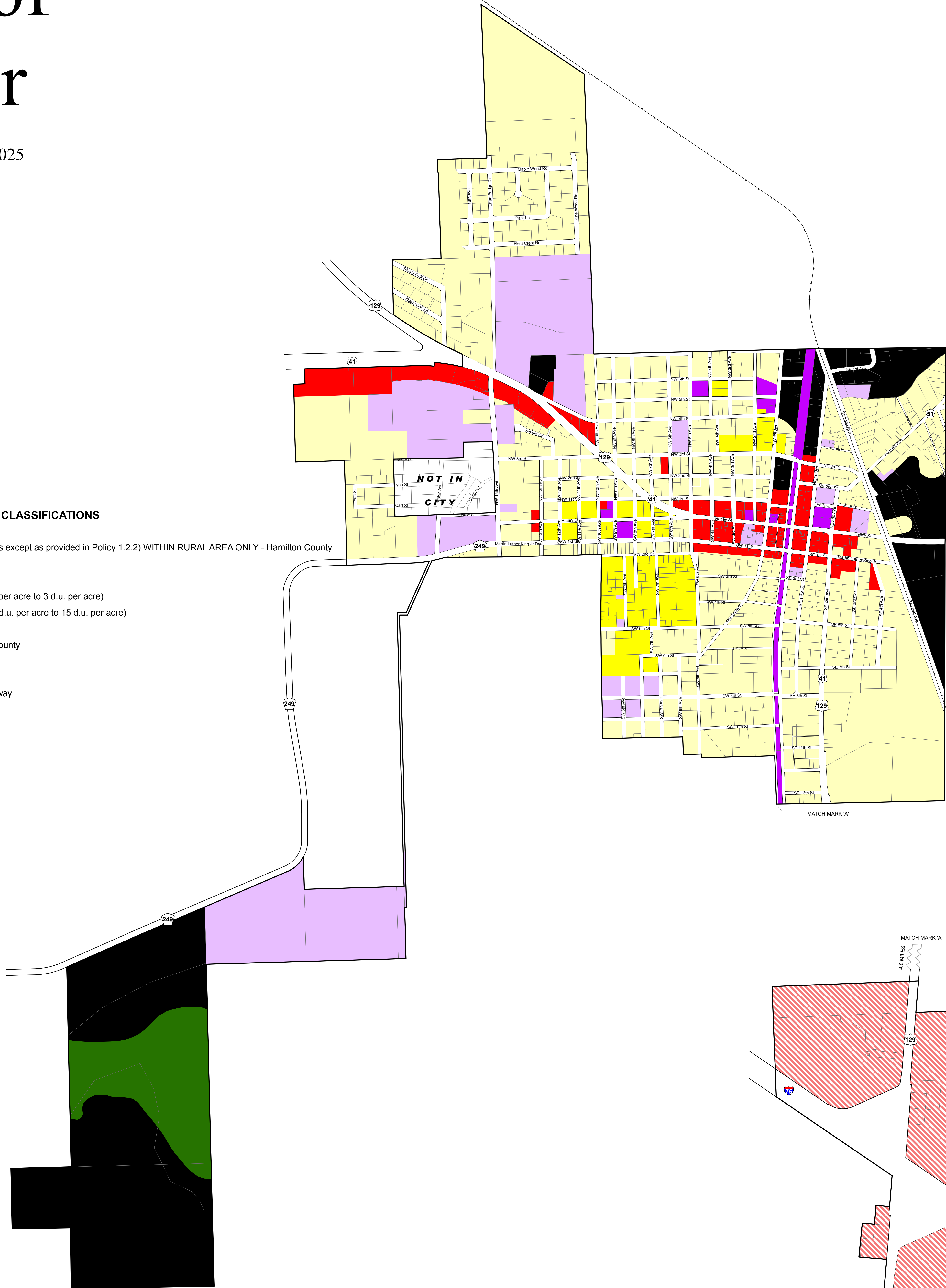
Future Land Use Map 2025

FUTURE LAND USE PLAN MAP CLASSIFICATIONS

-  Conservation
-  Agriculture - 4 (≤ 1 d.u. per 5 acres except as provided in Policy 1.2.2) WITHIN RURAL AREA ONLY - Hamilton County
-  Open Space/Recreation
-  Public - Institutional
-  Residential - Single Family (0 d.u. per acre to 3 d.u. per acre)
-  Residential - Medium Density (3.1 d.u. per acre to 15 d.u. per acre)
-  Commercial
-  Highway Interchange - Hamilton County
-  Industrial

OTHER MAP FEATURES

-  City Limits
-  Interstate Highway
-  Railroad
-  U.S. Highway
-  County Road



ADOPTED ON AUGUST 12, 1991 BY ORDINANCE 4-12-91
 AMENDED ON JULY 11, 1994 BY ORDINANCE NO. 94-007
 AMENDED ON JUNE 10, 1996 BY ORDINANCE NOS 4-01-96 THROUGH 4-23-96
 AMENDED ON NOVEMBER 8, 2010 BY ORDINANCE NO. 10-10-01

